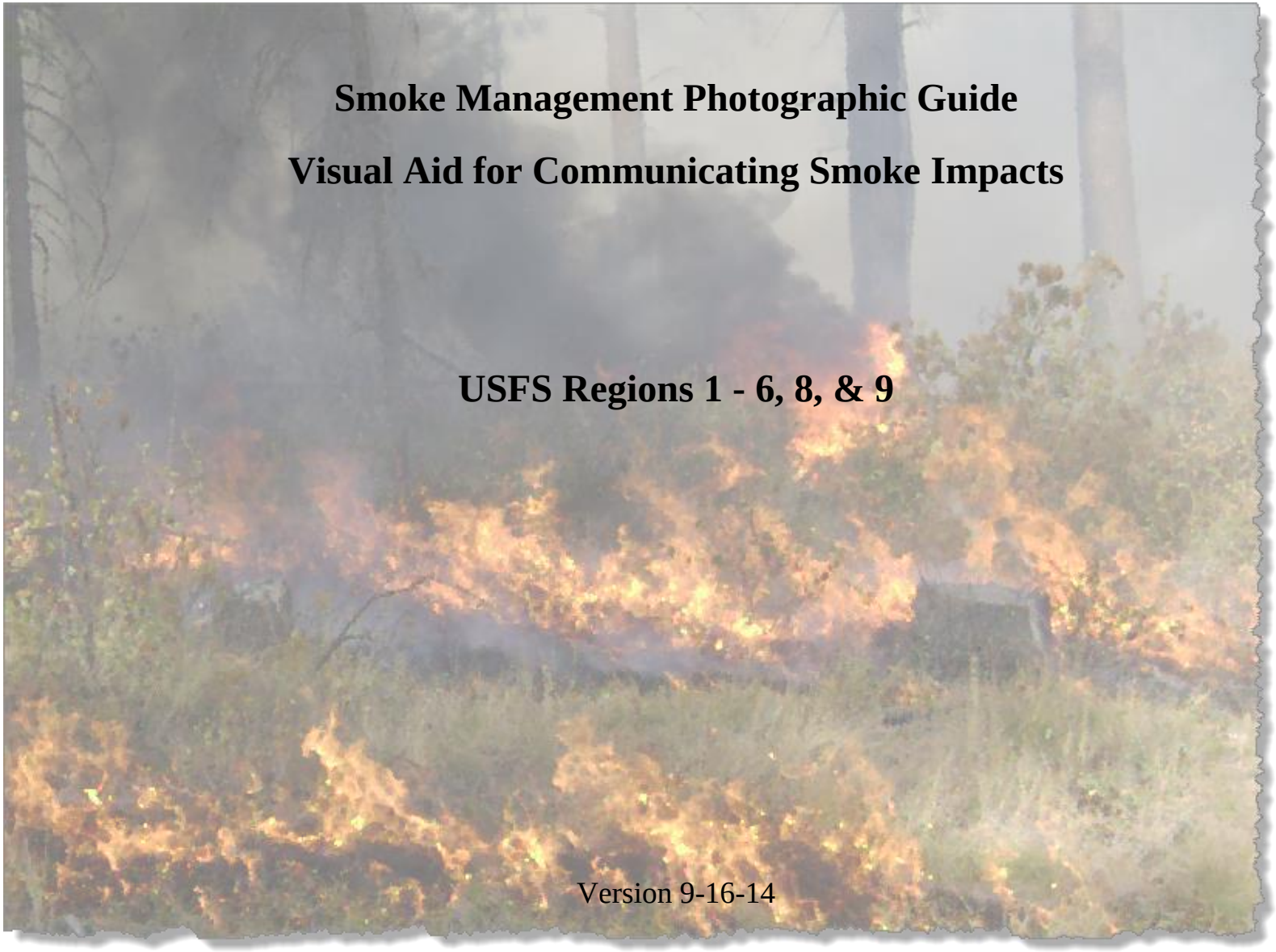

Smoke Management Photographic Guide

Visual Aid for Communicating Smoke Impacts

USFS Regions 1 - 6, 8, & 9

Version 9-16-14

University of Idaho
College of Natural Resources

Contact: Josh Hyde, Program Coordinator, University of Idaho College of Natural Resources. Email: jhyde@uidaho.edu

Abstract
This photographic guide is intended for use in communicating smoky conditions based on images produced via the Winhaze program. Examples from parks, forests, and wilderness examples in eight forest service regions across the United States are represented. The images represent changes in visual range across landscapes are varying levels of particulate matter concentrations and relative humidities that may occur during a wildland fire event.

Cooperators
Joint Fire Sciences
US Forest Service
University of Idaho

Acknowledgements
The authors would like to thank the Joint Fire Science Program for funding support. We would also like to thank members of the National Wildfire Coordinating Group's Smoke Committee for their comments and feedback during the initial stages of production.

Authors
Josh Hyde, Smoke Program Coordinator, University of Idaho
Jarod Blades, Research Fellow, University of Idaho
Troy Hall, Professor, University of Idaho
Roger Ottmar, Research Forester, USDA Forest Service
Alistair Smith, Associate professor, University of Idaho

Table of Contents

Development, Scope, and Methods **4**

Using This Guide **6**

USFS Region 1 – Example: Montana **8**

USFS Region 2 – Example: Colorado **16**

USFS Region 3 – Example: Arizona **21**

USFS Region 4 – Example: Nevada **29**

USFS Region 5 – Example: California **37**

USFS Region 6 – Example: Oregon & Washington **42**

USFS Region 8 – Example: Kentucky & Tennessee **51**

USFS Region 9 – Example: Maine **60**

References **64**

Development and Scope

This guide is developed by the University of Idaho College of Natural Resources with images from US National Park and USDA Forest Service locations.

The primary purpose of this guide is to serve as a tool for communicating potential particulate matter (PM 2.5) levels using visual representation. Numerous factors impact visibility; in addition to particulate matter and the presence of ozone (Aherns 2003), visibility is also affected by compounds including ammonium nitrate, ammonium sulfate, and light absorbing carbon (Malm*et al.* 1994), as well as relative humidity(Achtemeier et al. 2001). Existing background levels of visibility also vary across the country (Core 2001). This guide is intended to indicate smoky conditions in USFS Region 1. Due to the complexity of variables, and limitations in the distances perceived by the human eye, visual approximations should be used as indicators, not precise measurement.

Methods

To represent visual impacts from smoke in numerous locations across the Unites States this reference guide has been generated using WinHaze imaging software (Air Resource Specialists Inc. 2013). This software package incorporates several years of particulate data from Class I airsheds throughout the continental United States. The program allows for consistent visual representation of airsheds under varying humidity, background pollutant levels and particulate matter (PM) concentrations based on the IMPROVE equation for estimating ambient light extinction coefficients (Hand and Malm 2006). This methodology facilitates consistent representation of smoky conditions while avoiding variations in sun angle and camera placement that can occur using a more traditional method of matching photographs with monitoring data. Each example location contains a ‘baseline’ image to represent the view in the absence of pollution, and several images of simulated smoky conditions. These images are simulated using monitored data and baseline levels of pollutants over a range of relative humidities. The baseline pollutant levels, number of monitoring days, and relatively humidity ranges are given at the beginning of each section.

Visual impairment from smoke is simulated first by establishing constant values for the constituent of PM unlikely to change as the result of smoke from fires. ‘Elevated’ values for ammonium sulfate, ammonium nitrate, fine soil, and coarse mass were determined by using values recorded for the 20% worst visibility days. Organic carbon and Black carbon are then increased to reflect increasing concentrations of smoke, as this carbon composes nearly 75% of the emissions from forest fires (Andreae & Merlet 2001). The ratio of organic carbon to black carbon will be represented by a 15.4/1 ratio based on estimates for wildland fire in non-tropical forests in a comprehensive review by Andreae & Merlet(2001). Mileages shown are rounded to the nearest whole number unless otherwise indicated.

Because relative humidity (RH) impacts visibility and changes throughout the fire season, a range of different RH levels is represented based on morning and afternoon averages. Values between the months of May and September were chosen to represent the relative humidity levels most likely to be present during the wildland fire season.

This guide represents short-term (1-3 hour) exposure pollutant levels as presented the Wildfire Smoke, A Guide for Public Health Officials (Lipset*et al.* 2008). The categories (‘Good’, ‘Moderate’, etc.) use terminology based on the EPA’s Air Quality Index (US EPA, 2009). Due to the difficulty of distinguishing a fine scale measurement such as particulate concentration by using eyesight alone, three values were chosen, each in the mid-range of a health effect index category (*below*).

EPA Values for PM		Concentrations
AQI Value	Actions to protect your health from particle pollution	PM2.5 or PM10 Levels ($\mu g/m^3$)1 to 3 hour average
Good (0-50)	None	0-38
Moderate (51-100)	Unusually sensitive people should consider reducing prolonged or heavy exertion.	39-88
Unhealthy for Sensitive Groups 101-150	The following groups should reduce prolonged or heavy outdoor exertion: -People with heart or lung disease -Children and older adults Everyone else should limit prolonged or heavy exertion	89-138
Unhealthy (151-200)	The following groups should avoid all physical outdoors: -People with heart or lung disease -Children and older adults Everyone else should avoid prolonged or heavy exertion	139-351
Very Unhealthy (201-300)	The following groups should remain indoors and keep activity levels low: -People with heart or lung disease -Children and older adults Everyone else should avoid all physical activity outdoors	352-526+

$19\mu g/m^3$

$114\mu g/m^3$

$245\ \mu g/m^3$

Using this guide

To use this guide to represent particulate matter, compare your line of site with landmarks similar distances as those depicted here-in. When making this comparison, face away from the sun. Use points on the landscape of known distances that you are familiar with. Several examples of the same concentration are represented with varying relative humilities based on what is likely to be encountered during the fire season. Note that while several relative humidity conditions are described, only one is depicted, and indicated in the below table

SELWAY-BITTERROOT WILDERNESS, MT

CONDITION: 19 µg/m³

PM 2.5 (µg/m³)	19	19	19	19	19	19
Relative Humidity (%)	20 – 30 (pictured)	40	50	60	70	80
Visual Range (miles)	26.3	26.2	25.8	25.3	24.6	23.8

10

Each section of this guide will begin with a page indicating the shaded region of the U.S. it is intended to represent, a table of particulate matter values used to determine the baseline and elevated images, the number of days of data used by Winhaze to generate the images, and the location used to determine the range of relative humidity during the wildland fire season.

USFS Region 1

(Example: Montana)

Constituents of PM represented herein (µg/m³)		
	Baseline	Elevated
Ammonium Sulfate	0.516	1.286
Ammonium Nitrate	0.127	0.608
Organic Carbon	1.012	-
LAC/Black Carbon	0.21	-
Fine Soil	0.177	1.187
Coarse mass	2.961	10.205

Figure 1 The materials in this guide are for estimation purposes only and indented to represent the overall conditions in the highlighted regions.

Regional Scope:
Data from Glacier National park was chosen based on 1037 days of particulate data incorporated into the visual estimates. To establish an image representing the area free of any smoke-impaired visibility a 'baseline' image was generated in WinHaze using the mean values indicated in the table above which total less than 5 µg/m³ fine particulate matter and less than 5 µg/m³ of coarse particulates.

Relative humidity data for these averages is taken from Helena, MT (NOAA 2013). Values between the months of May and September were chosen to represent the relative humidity levels most likely to be present during the wildland fire season.

8

USFS Region 1

(Example: Montana)

Constituents of PM represented herein (µg/m^3)		
	Baseline	Elevated
Ammonium Sulfate	0.516	1.286
Ammonium Nitrate	0.127	0.608
Organic Carbon	1.012	-
LAC/Black Carbon	0.21	-
Fine Soil	0.177	1.187
Coarse mass	2.961	10.205

Figure 1 The materials in this guide are for estimation purposes only and indented to represent the overall conditions in the highlighted regions.

Regional Scope:
Data from Glacier National park was chosen based on 1037 days of particulate data incorporated into the visual estimates. To establish an image representing the area free of any smoke-impaired visibility a 'baseline' image was generated in WinHaze using the mean values indicated in the table above which total less than 5µg/m^3 fine particulate matter and less than 5 µg/m^3 of coarse particulates.

Relative humidity data for these averages is taken from Helena, MT (NOAA 2013).Values between the months of May and September were chosen to represent the relative humidity levels most likely to be present during the wildland fire season.

SELWAY-BITTERROOT WILDERNESS, MT

CONDITION: Baseline, <5 µg/m^3

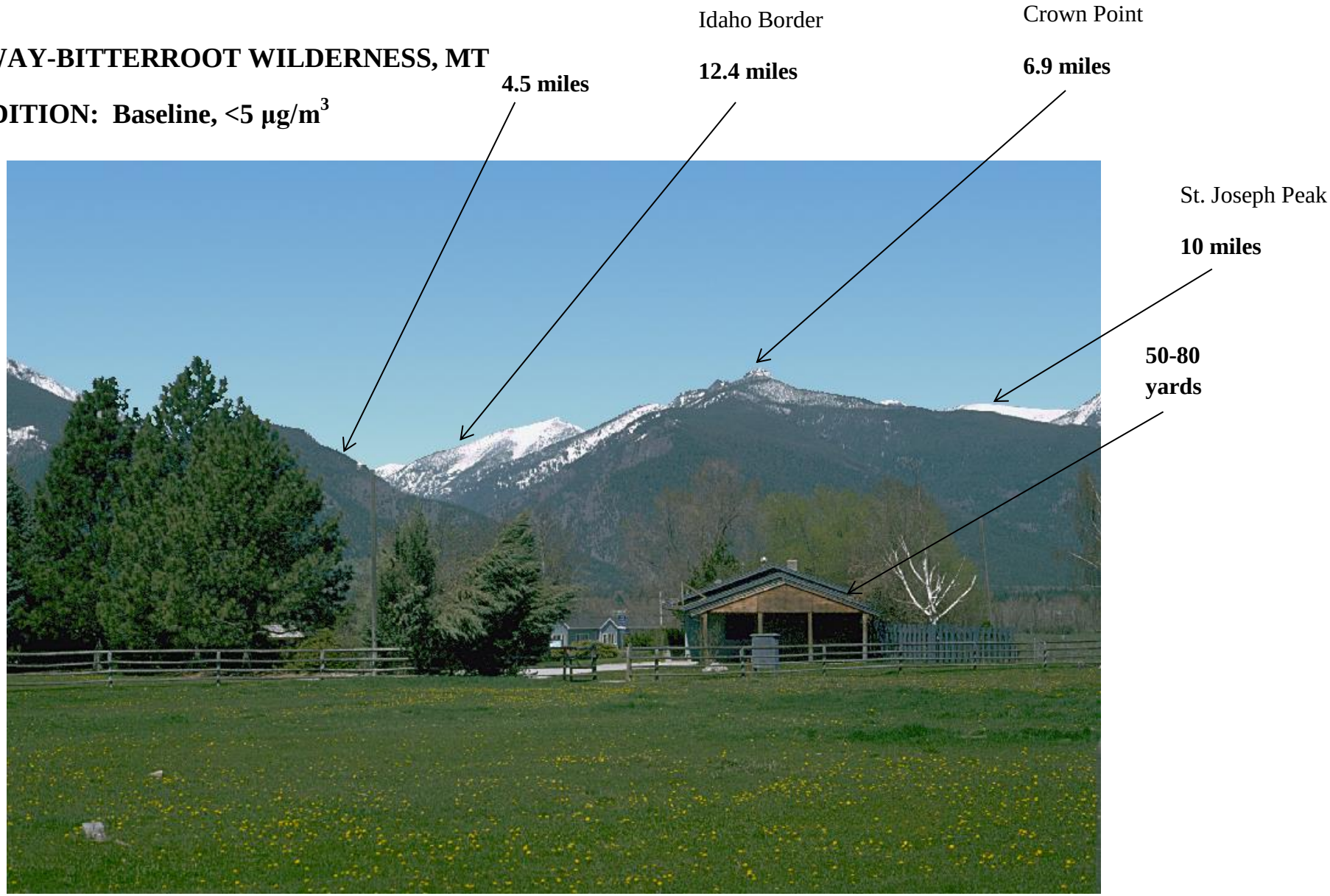

PM 2.5 (µg/m^3)	**< 5µg/m^3**
Relative Humidity (%)	**20%**
Visual Range (miles)	**121.8 miles**

SELWAY-BITTERROOT WILDERNESS, MT

CONDITION: 19 µg/m^3



PM 2.5 (µg/m^3)	**19**	**19**	**19**	**19**	**19**	**19**
Relative Humidity (%)	**20 – 30 (pictured)**	**40**	**50**	**60**	**70**	**80**
Visual Range (miles)	**26.3**	**26.2**	**25.8**	**25.3**	**24.6**	**23.8**

SELWAY-BITTERROOT WILDERNESS, MT

CONDITION: 114 µg/m^3

PM 2.5 (µg/m^3)	**114**	**114**
Relative Humidity (%)	**20 – 60 (pictured)**	**70 - 80**
Visual Range (miles)	**4.8**	**4.7**

SELWAY-BITTERROOT WILDERNESS, MT

CONDITION: 245 µg/m^3

PM 2.5 (µg/m^3)	**245**
Relative Humidity (%)	**20 – 80 (pictured)**
Visual Range (miles)	**2.2**

GLACIER NATIONAL PARK, MT

CONDITION: Baseline, <5 µg/m^3



PM 2.5 (µg/m^3)	**< 5**
Relative Humidity (%)	**20**
Visual Range (miles)	**121.8**

GLACIER NATIONAL PARK, MT

CONDITION: 19 µg/m^3



PM 2.5 (µg/m^3)	**19**	**19**	**19**	**19**	**19**	**19**
Relative Humidity (%)	**20 – 30 (pictured)**	**40**	**50**	**60**	**70**	**80**
Visual Range (miles)	**26.3**	**26.2**	**25.8**	**25.3**	**24.6**	**23.8**

GLACIER NATIONAL PARK, MT

CONDITION: 114 µg/m^3

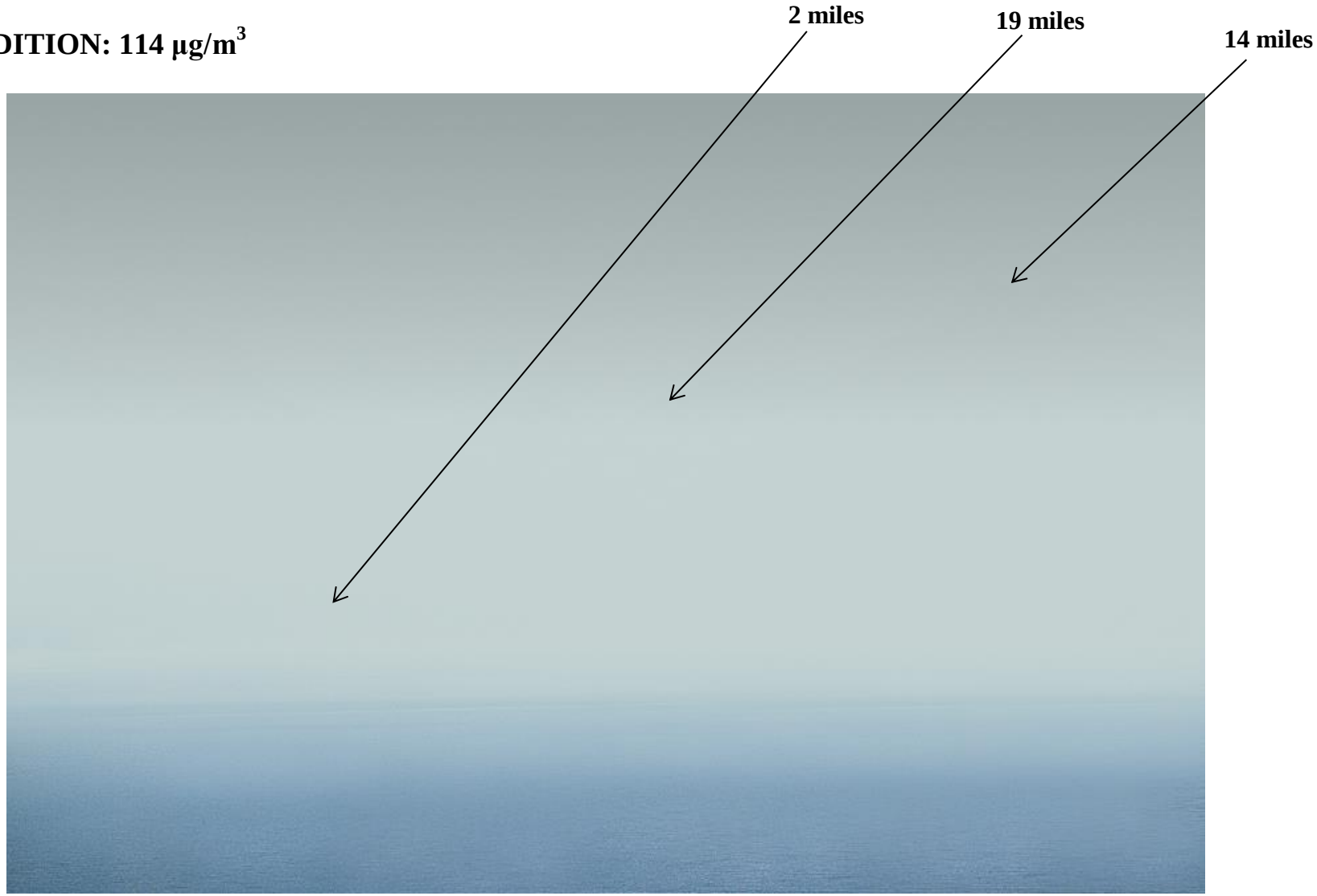

PM 2.5 (µg/m^3)	**114**	**114**	**245**
Relative Humidity (%)	**20 – 60 (pictured)**	**70 - 80**	**20 and above**
Visual Range (miles)	**4.8 miles**	**4.7**	**2.2 or less**

USFS Region 2

(Example: Colorado)

Constituents of PM represented herein (µg/m^3)		
	Baseline	Elevated
Ammonium Sulfate	0.33	1.49
Ammonium Nitrate	0.05	0.5
Organic Carbon	0.42	-
LAC/Black Carbon	0.11	-
Fine Soil	0.18	2.18
Coarse mass	2.94	5.88

Figure 2 The materials in this guide are for estimation purposes only and indented to represent the overall conditions in the highlighted regions.

Regional Scope:
Rocky Mountains National Park was chosen for this guide based on 7941 days of particulate data incorporated into the visual estimates. To establish an image representing the area free of any smoke-impaired visibility a 'baseline' image was generated in WinHaze using the mean values indicated in the table on the left which total less than 5µg/m^3 fine particulate matter and less than 5 µg/m^3 of coarse particulates.

Relative humidity data for these averages is taken from Denver, CO(NOAA 2013). Values between the months of May and September were chosen to represent the relative humidity levels most likely to be present during the wildland fire season.

ROCKY MOUNTAIN NATIONAL PARK, CO

CONDITION: Baseline, <5 µg/m^3



PM 2.5 (µg/m^3)	**<5**
Relative Humidity (%)	**30**
Visual Range (miles)	**152.9**

ROCKY MOUNTAIN NATIONAL PARK, CO

CONDITION: 19 µg/m^3



PM 2.5 (µg/m^3)	**19**	**19**	**19**	**19**	**19**
Relative Humidity (%)	**30 (pictured)**	**40**	**50**	**60**	**70**
Visual Range (miles)	**27.3**	**27.2**	**25.7**	**26.1**	**25.4**

ROCKY MOUNTAIN NATIONAL PARK, CO

CONDITION: 114 µg/m^3



PM 2.5 (µg/m^3)	**114µg/m^3**
Relative Humidity (%)	**30 - 70**
Visual Range (miles)	**4.8**

ROCKY MOUNTAIN NATIONAL PARK, CO

CONDITION: 245 µg/m^3

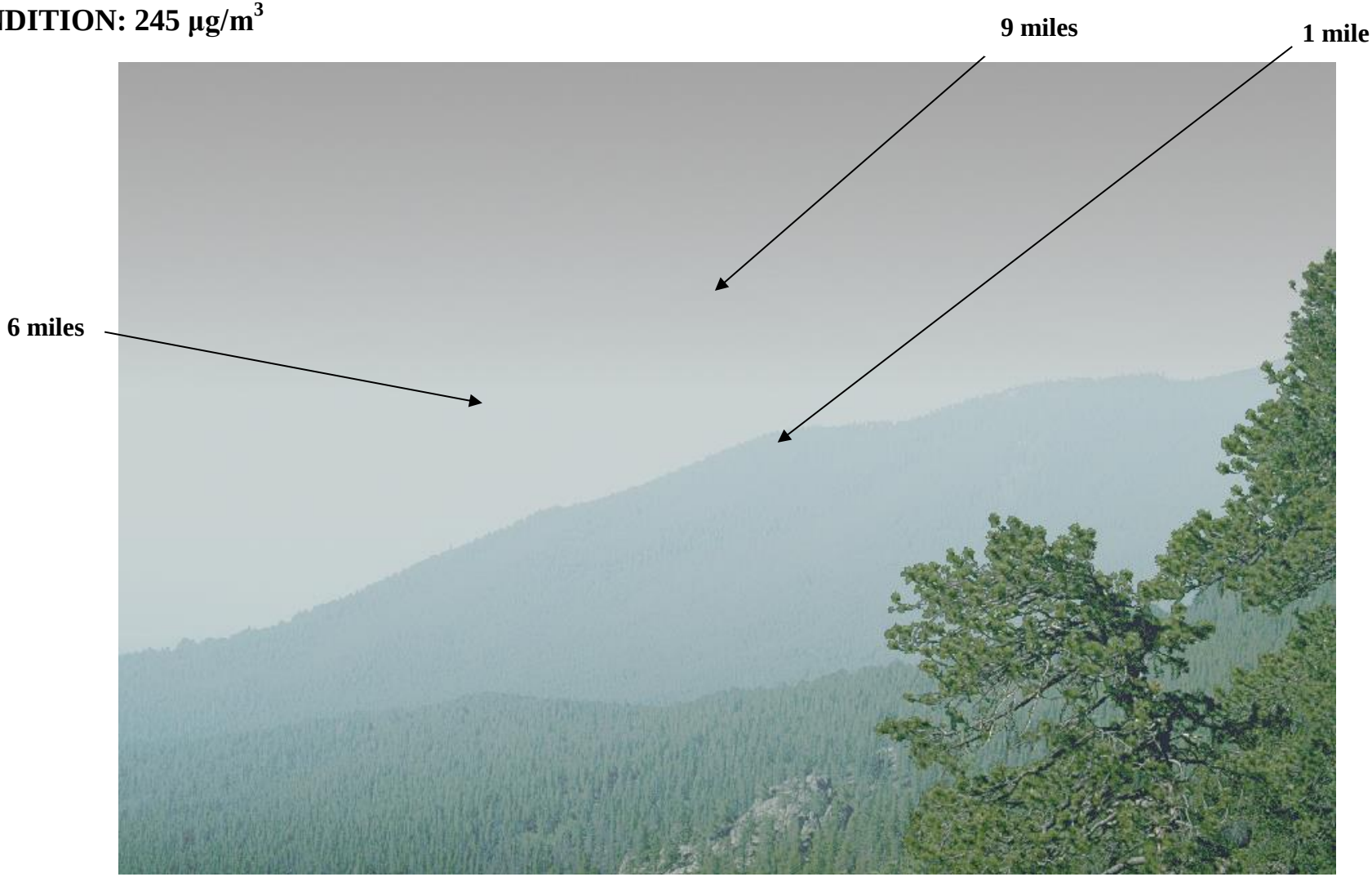

PM 2.5 (µg/m^3)	**245**	**245**
Relative Humidity (%)	**30 - 50**	**60 - 70**
Visual Range (miles)	**2.3**	**2.2**

USFS Region 3

(Example: Arizona)

Constituents of PM represented herein (µg/m^3)		
	Baseline	Elevated
Ammonium Sulfate	0.41	1.59
Ammonium Nitrate	0.1	0.31
Organic Carbon	0.39	-
LAC/Black Carbon	0.11	-
Fine Soil	0.19	1.23
Coarse mass	3.36	7.16

Figure 3 The materials in this guide are for estimation purposes only and indented to represent the overall conditions in the highlighted region.

RegionalScope:
Grand Canyon National Park was chosen for this guide based on 857 days of particulate data incorporated into the visual estimates. To establish an image representing the area free of any smoke-impaired visibility a 'baseline' image was generated in WinHaze using the mean values indicated in the table on the left which total less than 5 µg/m^3 fine particulate matter and less than 5 µg/m^3 of coarse particulates.

Relative humidity data for these averages is taken from Flagstaff, AZ (NOAA 2013). Values between the months of May and September were chosen to represent the relative humidity levels most likely to be present during the wildland fire season.

GRAND CANYON NATIONAL PARK, AZ

CONDITION: Baseline, <5 µg/m^3

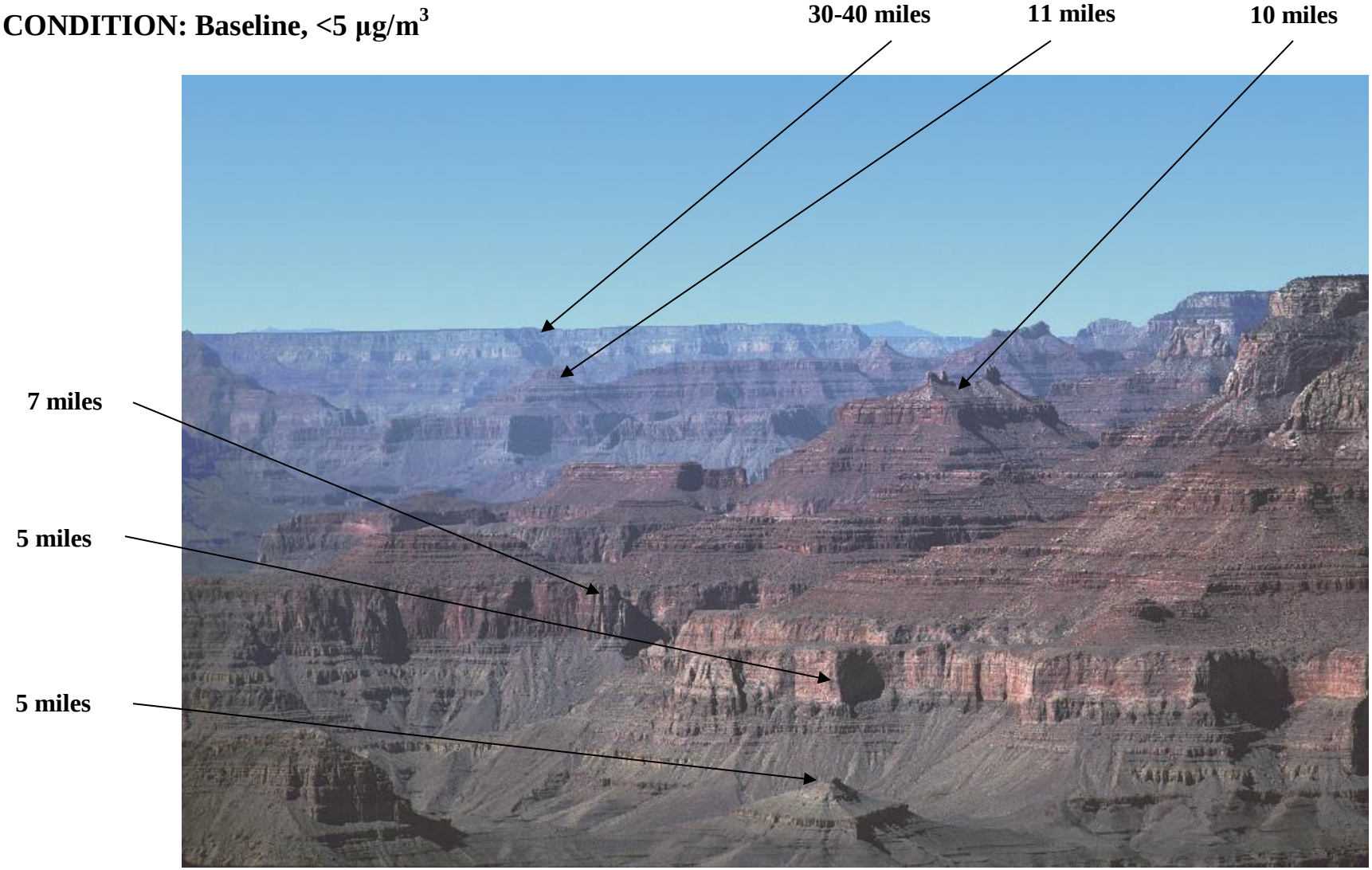

PM 2.5 (µg/m^3)	**<5**
Relative Humidity (%)	**20**
Visual Range (miles)	**148.5**

GRAND CANYON NATIONAL PARK, AZ

CONDITION: 19 µg/m^3

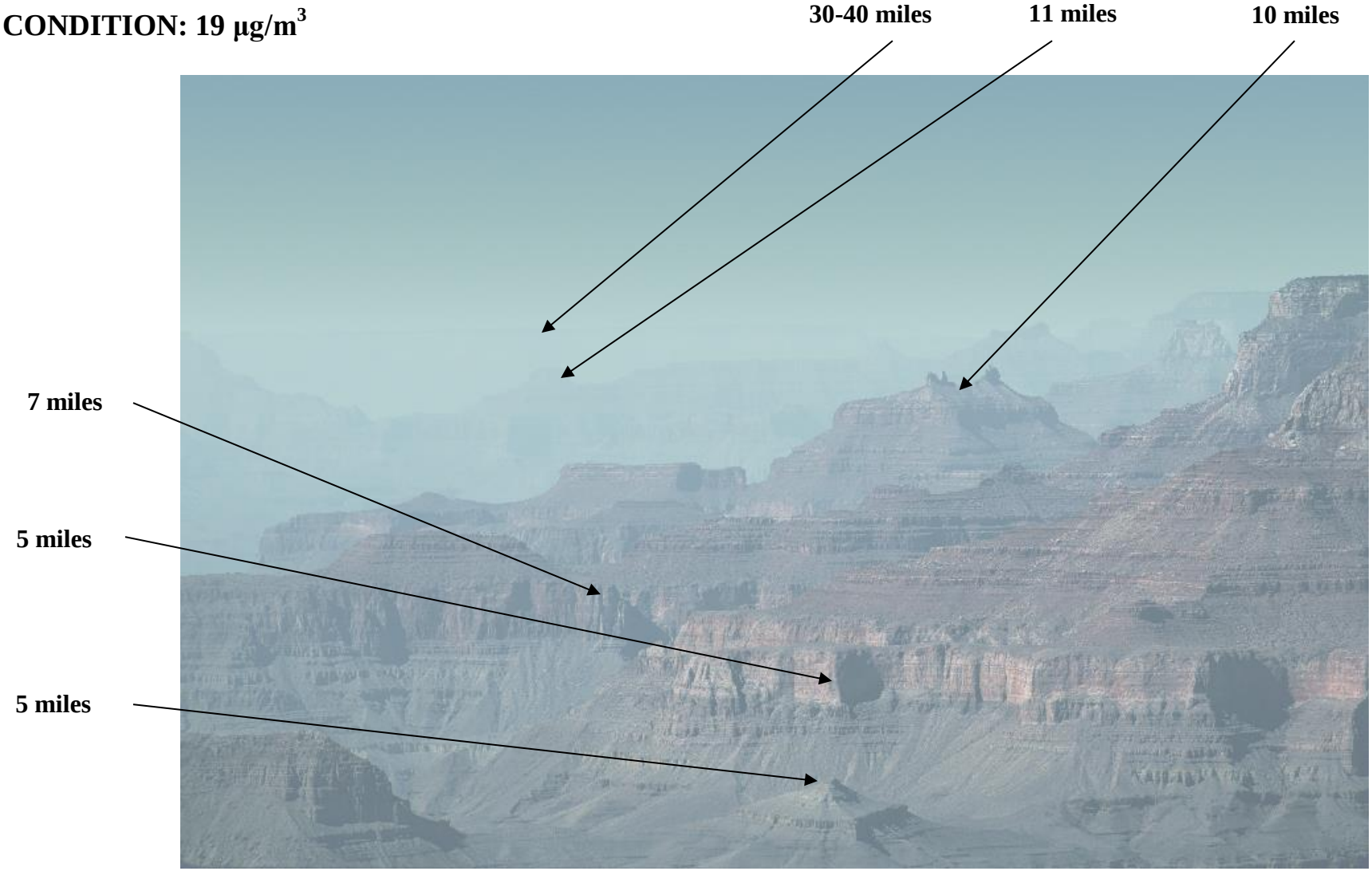

PM 2.5 (µg/m^3)	19	19	19	19	19
Relative Humidity (%)	20% - 30% (pictured)	40	50	60	70
Visual Range (miles)	26.8	26.7	26.3	25.8	25.1

GRAND CANYON NATIONAL PARK, AZ

CONDITION: 114 µg/m^3

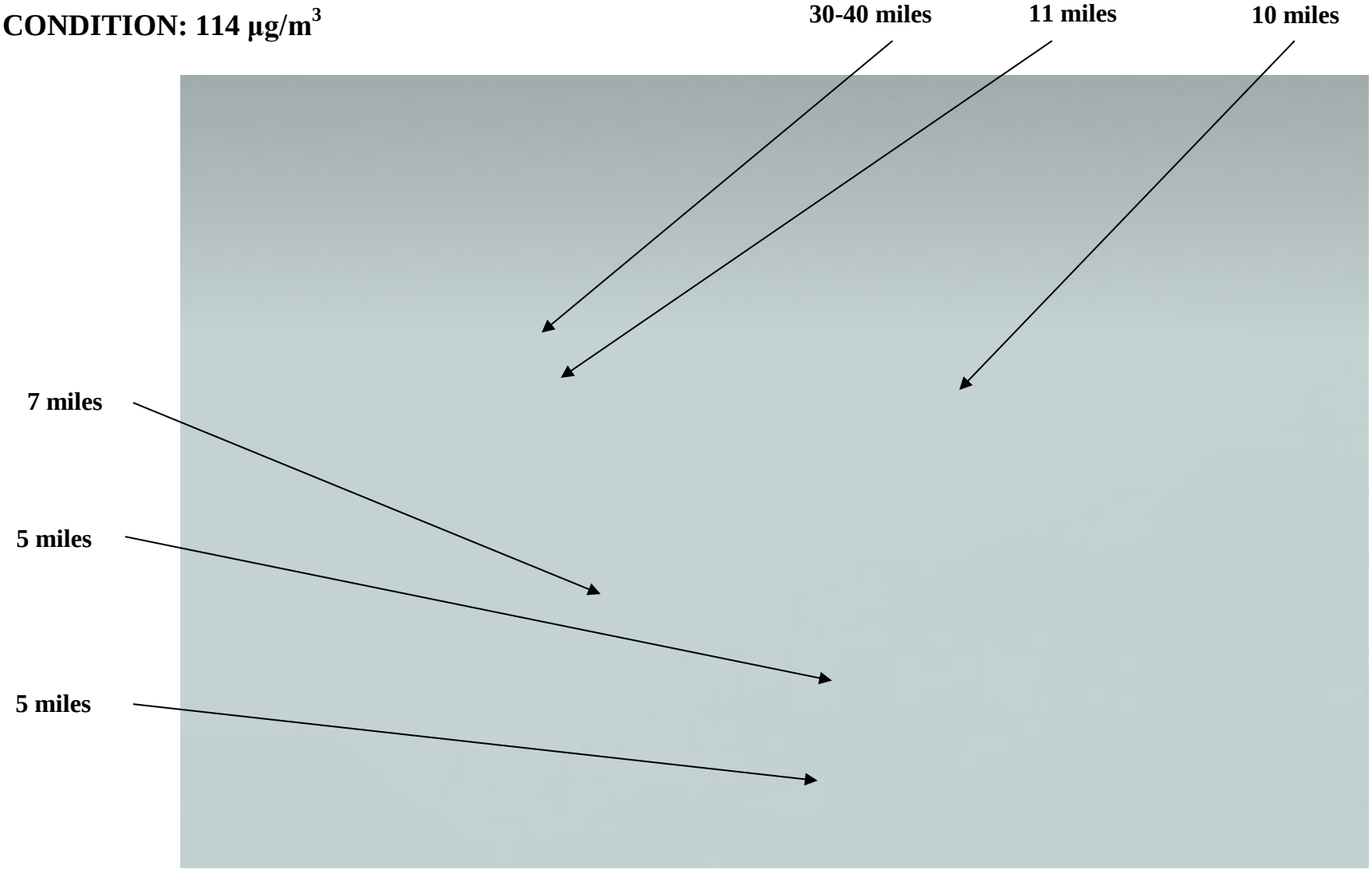

PM 2.5 (µg/m^3)	**114 or more**
Relative Humidity (%)	**20 or more**
Visual Range (miles)	**4.8 or less**

GRAND CANYON NATIONAL PARK, AZ

CONDITION: Baseline <5 µg/m^3



PM 2.5 (µg/m^3)	**<5**
Relative Humidity (%)	**20**
Visual Range (miles)	**148.5**

GRAND CANYON NATIONAL PARK, AZ

CONDITION: 19 µg/m^3



PM 2.5 (µg/m^3)	19	19	19	19	19
Relative Humidity (%)	20% - 30 (pictured)	40	50	60	70
Visual Range (miles)	26.8	26.7	26.3	25.8	25.1

GRAND CANYON NATIONAL PARK, AZ

CONDITION: 114 µg/m^3

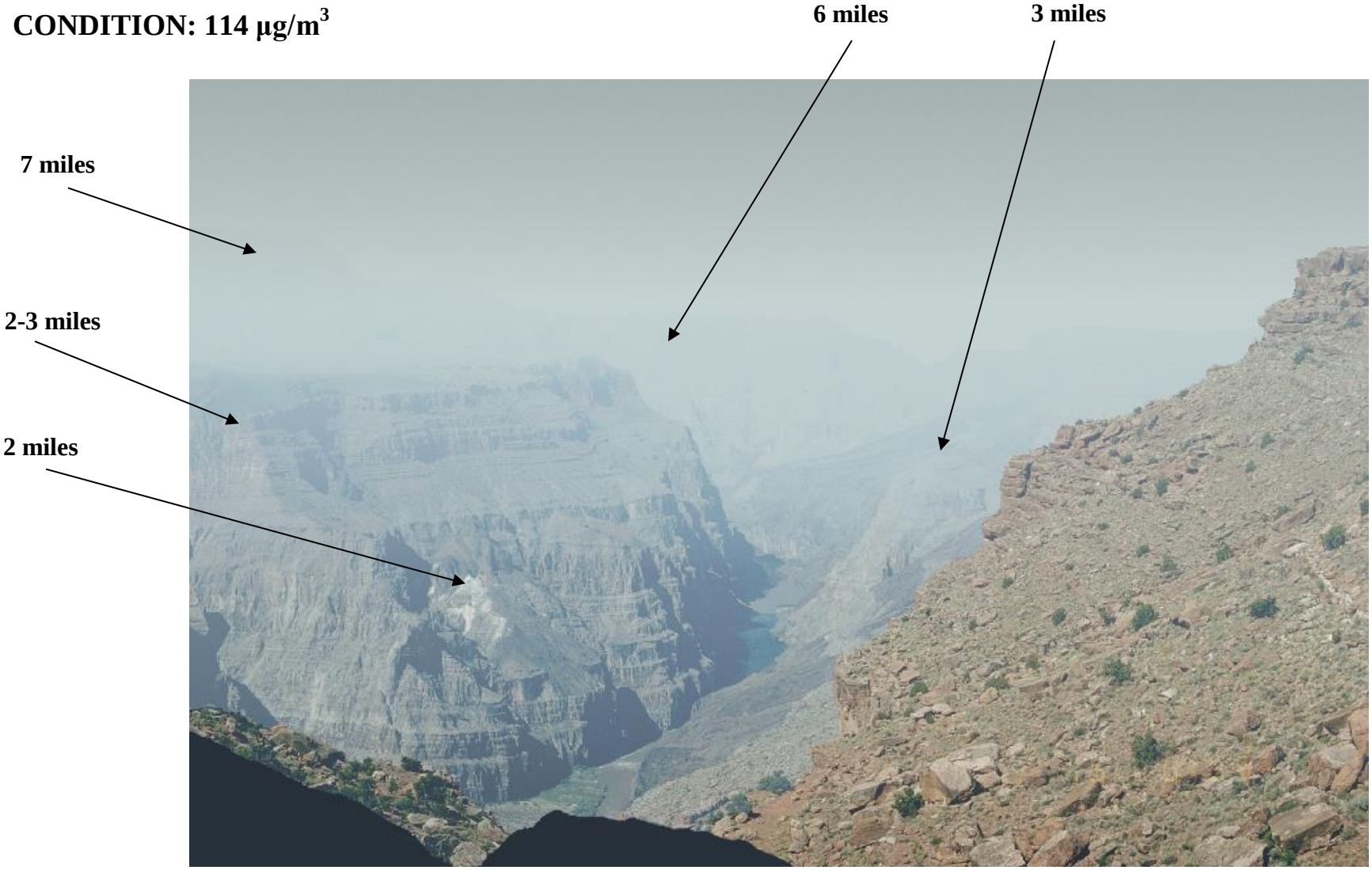

PM 2.5 (µg/m^3)	**114**
Relative Humidity (%)	**20 - 70**
Visual Range (miles)	**4.8**

GRAND CANYON NATIONAL PARK, AZ

CONDITION: 245 µg/m^3



PM 2.5 (µg/m^3)	**245**	**245**
Relative Humidity (%)	**20 – 40 (pictured)**	**50 or more**
Visual Range (miles)	**2.3**	**2.2 miles or less**

USFS Region 4

(Examples: Nevada & Utah)

Constituents of PM represented herein for Great Basin National Park (µg/m^3)		
	Baseline	Elevated
Ammonium Sulfate	0.248	1.126
Ammonium Nitrate	0.056	0.313
Organic Carbon	0.522	1.58
LAC/Black Carbon	0.145	0.235
Fine Soil	0.149	1.39
Coarse mass	2.485	5.496

Constituents of PM represented herein Canyonlands National Park (µg/m^3)		
	Baseline	Elevated
Ammonium Sulfate	0.52	1.54
Ammonium Nitrate	0.13	0.37
Organic Carbon	0.4	-
LAC/Black Carbon	0.11	-
Fine Soil	0.24	1.36
Coarse mass	3.51	8.43

Figure 4 The materials in this guide are for estimation purposes only and indented to represent the overall conditions in the highlighted regions.

Regional Scope:
Two areas were chosen for this guide; Great Basin National Park in NV and Canyonlands National Park in UT. This choice was based on 681 and 964 days, respectively, of particulate data incorporated into the visual estimates. To establish an image representing the area free of any smoke-impaired visibility a 'baseline' image was generated in WinHaze using the mean values indicated in the table on the left which total less than 5µg/m^3 fine particulate matter and less than 5 µg/m^3 of coarse particulates.

Relative humidity data for the Nevada site is based on averages measured in Elko, NV while averages for the Utah site are from Salt Lake City UT (NOAA 2013). Values between the months of May and September were chosen to represent the relative humidity levels most likely to be present during the wildland fire season.

GREAT BASIN NATIONAL PARK, NV
CONDITION: Baseline, < 5 µg/m^3



PM 2.5 (µg/m^3)	**< 5**
Relative Humidity (%)	**20**
Visual Range (miles)	**151**

GREAT BASIN NATIONAL PARK, NV

CONDITION: 19 µg/m^3

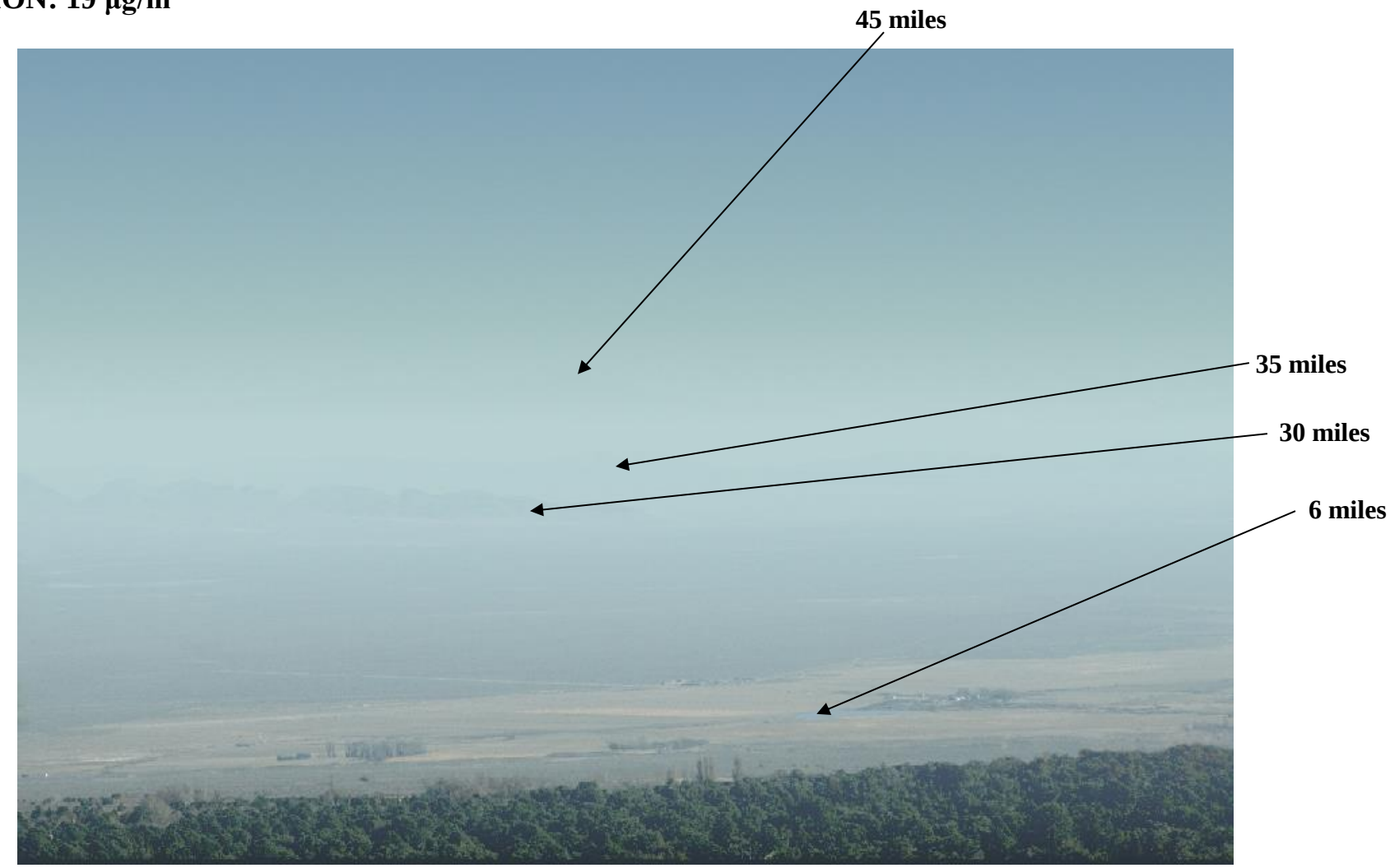

PM 2.5 (µg/m^3)	**19**	**19**	**19**
Relative Humidity (%)	**20 – 40 (pictured)**	**50**	**60**
Visual Range (miles)	**25.4**	**25.0**	**24.7**

GREAT BASIN NATIONAL PARK, NV

CONDITION: 114 µg/m^3

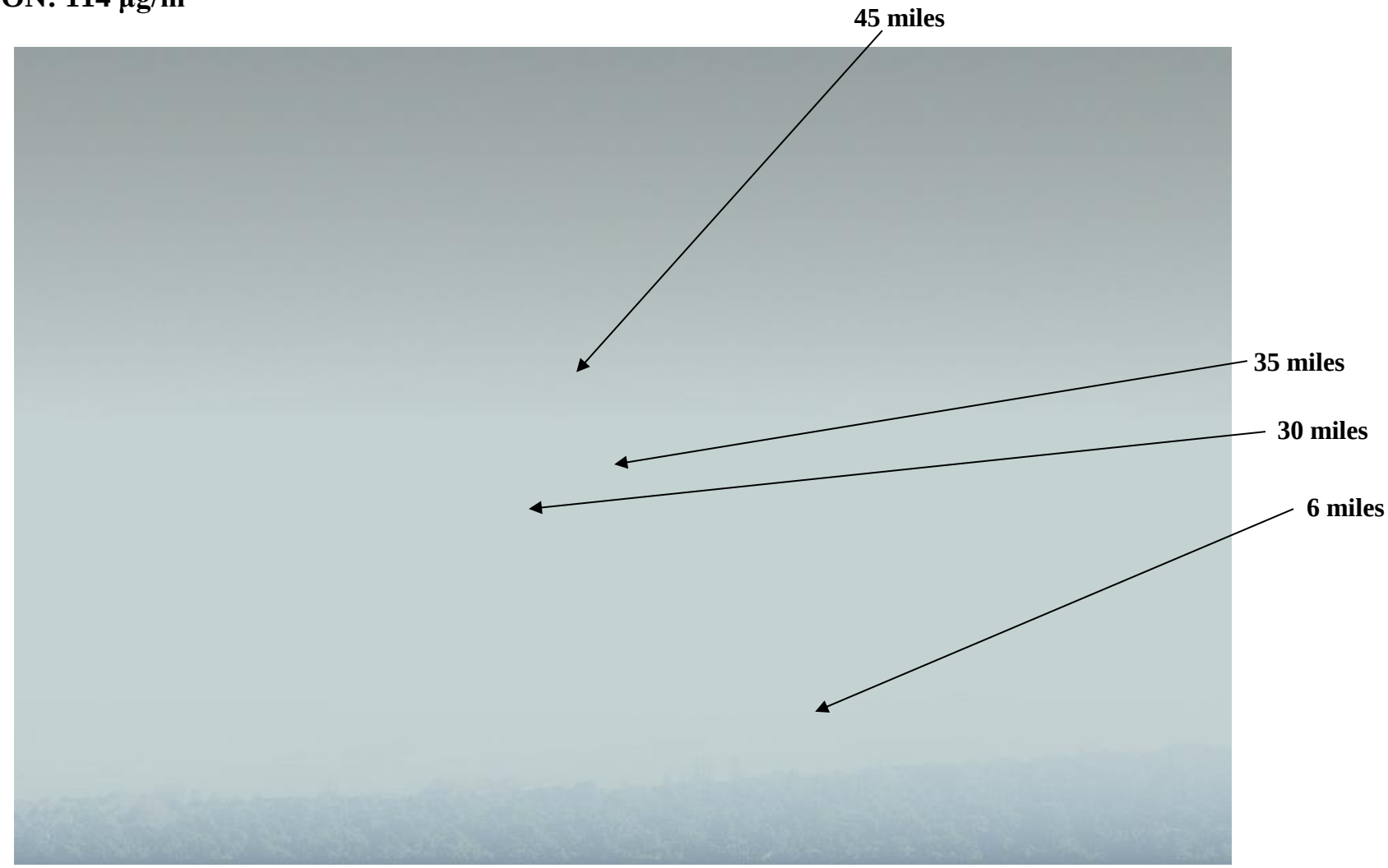

PM 2.5 (µg/m^3)	**114 µg/m^3**
Relative Humidity (%)	**20% - 60% (pictured)**
Visual Range (miles)	**4.4 miles**

CANYONLANDS NATIONAL PARK, UT

CONDITION: Baseline, < 5 µg/m^3



PM 2.5 (µg/m^3)	**< 5**
Relative Humidity (%)	**20**
Visual Range (miles)	**142.9**

CANYONLANDS NATIONAL PARK, UT

CONDITION: 19 µg/m^3



PM 2.5 (µg/m^3)	**19**	**19**	**19**	**19**
Relative Humidity (%)	**20 – 30 (pictured)**	**40**	**50**	**60**
Visual Range (miles)	**25.1**	**25.0**	**24.7**	**24.2**

CANYONLANDS NATIONAL PARK, UT

CONDITION: 114 µg/m^3

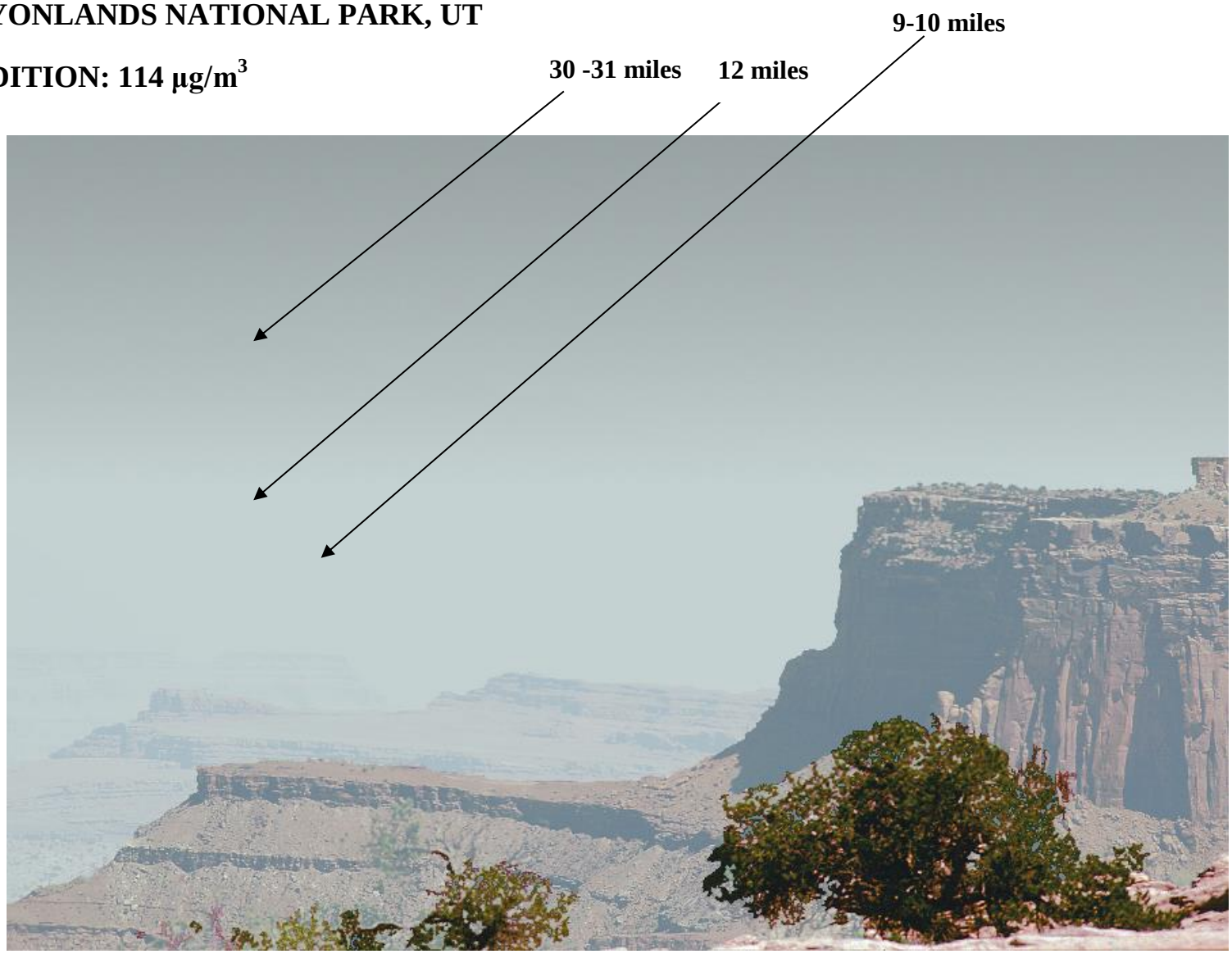

PM 2.5 (µg/m^3)	**114**
Relative Humidity (%)	**20 – 60**
Visual Range (miles)	**4.4**

CANYONLANDS NATIONAL PARK, UT

CONDITION: 245 µg/m^3



PM 2.5 (µg/m^3)	**245**
Relative Humidity (%)	**20 - 60**
Visual Range (miles)	**2.1**

USFS Region 5

(California)

Constituents of PM represented herein (µg/m^3)		
	Baseline	Elevated
Ammonium Sulfate	0.23	1.9
Ammonium Nitrate	0.1	0.94
Organic Carbon	0.49	-
LAC/Black Carbon	0.1	-
Fine Soil	0.11	1.04
Coarse mass	2.54	7.64

Figure 5 The materials in this guide are for estimation purposes only and indented to represent the overall conditions in the highlighted regions.

Regional Scope:
Yosemite National Park was chosen for this guide based on 951 days of particulate data incorporated into the visual estimates. To establish an image representing the area free of any smoke-impaired visibility a 'baseline' image was generated in WinHaze using the mean values indicated in the table on the left which total less than 5µg/m^3 fine particulate matter and less than 5 µg/m^3 of coarse particulates.

Relative humidity data for these averages is taken from Blue Canyon, CA (NOAA 2013). Values between the months of May and September were chosen to represent the relative humidity levels most likely to be present during the wildland fire season.

YOSEMITE NATIONAL PARK, CA

CONDITION: Baseline, <5 µg/m^3



PM 2.5 (µg/m^3)	**<5.0**
Relative Humidity (%)	**30**
Visual Range (miles)	**152.9**

YOSEMITE NATIONAL PARK, CA

CONDITION: 19 µg/m^3



PM 2.5 (µg/m^3)	**19**	**19**	**19**	**19**	**19**
Relative Humidity (%)	**30 (pictured)**	**40**	**50**	**60**	**70**
Visual Range (miles)	**27.0**	**26.8**	**26.2**	**25.4**	**24.4**

YOSEMITE NATIONAL PARK, CA

CONDITION: 114 µg/m^3

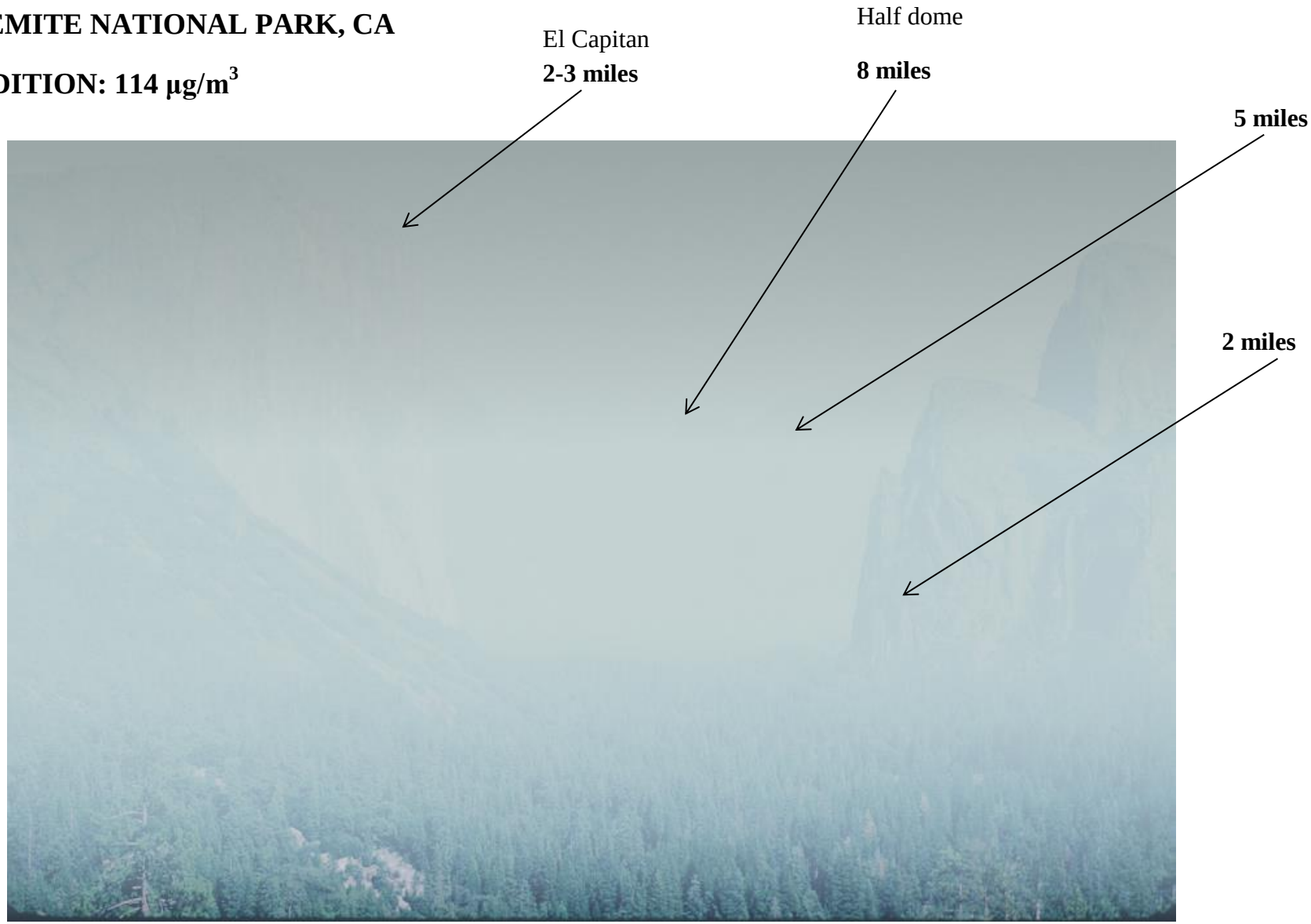

PM 2.5 (µg/m^3)	**114**	**114**
Relative Humidity (%)	**30 – 60 (pictured)**	**70**
Visual Range (miles)	**4.8**	**4.7**

YOSEMITE NATIONAL PARK, CA

CONDITION: 245 µg/m^3

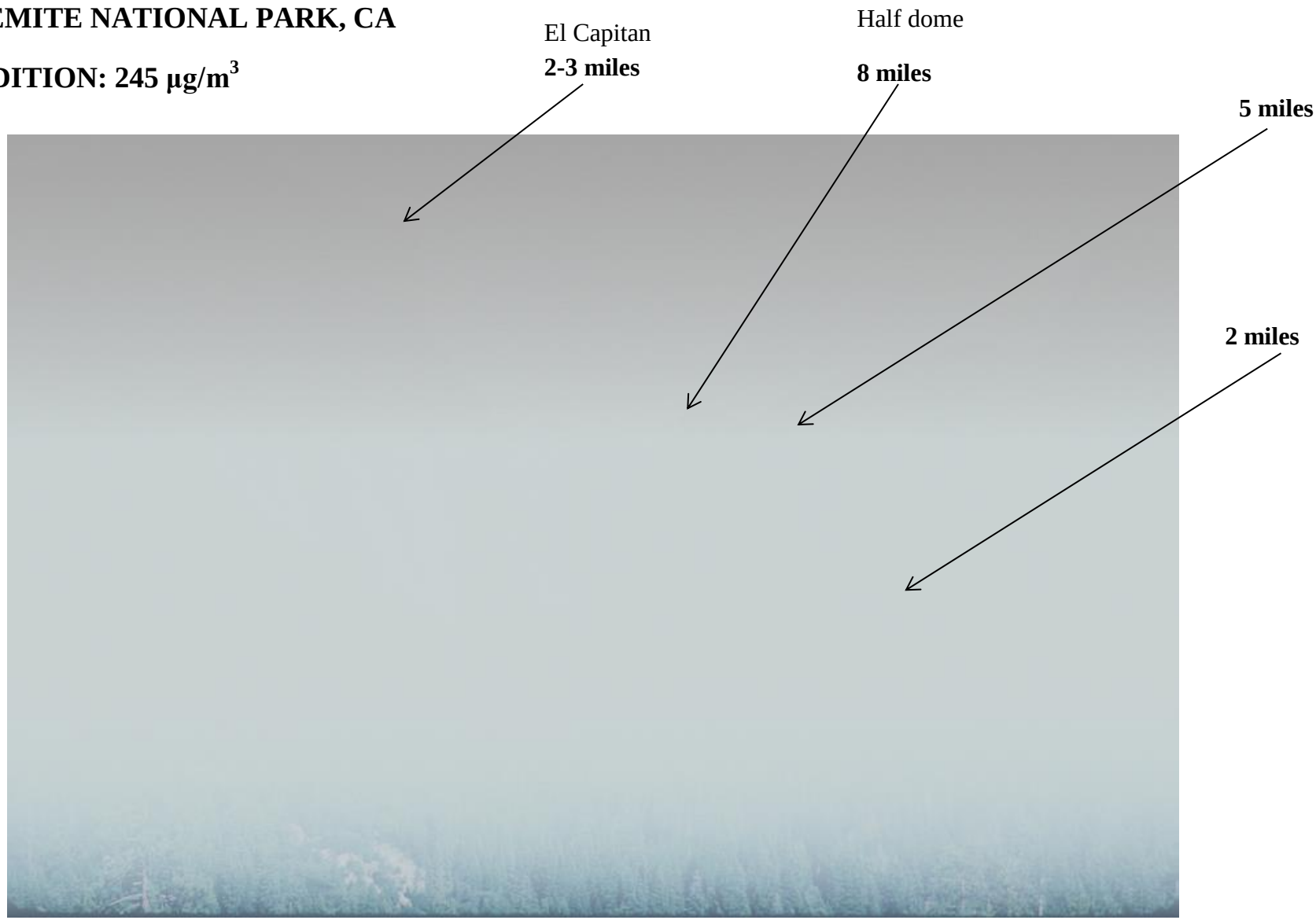

PM 2.5 (µg/m^3)	**245**
Relative Humidity (%)	**30% or more**
Visual Range (miles)	**2.3 miles or less**

USFS Region 6

(Examples: OR & WA)

Oregon Constituents of PM represented herein (µg/m^3)		
	Baseline	Elevated
Ammonium Sulfate	0.54	2.56
Ammonium Nitrate	0.25	1.78
Organic Carbon	0.91	-
LAC/Black Carbon	0.24	-
Fine Soil	0.24	1.28
Coarse mass	5.02	11.88

Washington Constituents of PM represented herein (µg/m^3)		
	Baseline	Elevated
Ammonium Sulfate	0.31	1.84
Ammonium Nitrate	0.1	0.59
Organic Carbon	0.39	-
LAC/Black Carbon	0.16	-
Fine Soil	0.07	0.81
Coarse mass	1.61	3.82

Figure 6 The materials in this guide are for estimation purposes only and indented to represent the overall conditions in the highlighted regions.

Regional Scope:
Images from the Columbia River Gorge and Snoqualmie Pass were chosen for this guide based on 551 and 353 days of particulate data, respectively. To establish an image representing the area free of any smoke-impaired visibility a 'baseline' image was generated in WinHaze using the mean values indicated in the table on the left which total less than 5µg/m^3 fine particulate matter and less than 5 µg/m^3 of coarse particulates. Baseline and elevated values for Snoqualmie pass are displayed following the OR visibility images.

Relative humidity data for these averages is taken from Portland for the Oregon examples, and SeaTac Airport for the Washington examples. (NOAA 2013). Values between the months of May and September were chosen to represent the relative humidity levels most likely to be present during the wildland fire season.

COLUMBIA RIVER GORGE, OR

CONDITION: Baseline, <5 µg/m^3

PM 2.5 (µg/m^3)	**<5.0**
Relative Humidity (%)	**40**
Visual Range (miles)	**108.7**

COLUMBIA RIVER GORGE, OR

CONDITION: 19 µg/m^3

PM 2.5 (µg/m^3)	**19**	**19**	**19**	**19**	**19**
Relative Humidity (%)	**40 (pictured)**	**50**	**60**	**70**	**80**
Visual Range (miles)	**26.8**	**25.8**	**24.7**	**23.3**	**21.7**

COLUMBIA RIVER GORGE, OR

CONDITION: 114 µg/m^3



PM 2.5 (µg/m^3)	**114**	**114**	**114**
Relative Humidity (%)	**40 - 50 (pictured)**	**60 - 70**	**80**
Visual Range (miles)	**4.8**	**4.7**	**4.6**

COLUMBIA RIVER GORGE, OR

CONDITION: 245 µg/m^3

PM 2.5 (µg/m^3)	**245**	**245**
Relative Humidity (%)	**40 (pictured)**	**50 - 80**
Visual Range (miles)	**2.3**	**2.2**

SNOQUALMIE PASS, WA

CONDITION: Baseline, <5 µg/m^3



PM 2.5 (µg/m^3)	**<5.0**
Relative Humidity (%)	**50**
Visual Range (miles)	**154.1**

Snoqualmie Pass, WA

CONDITION: 19 µg/m^3



PM 2.5 (µg/m^3)	**19**	**19**	**19**	**19**	**19**
Relative Humidity (%)	**50 (pictured)**	**60**	**70**	**80**	**90**
Visual Range (miles)	**26.6**	**25.8**	**25.0**	**23.9**	**22.1**

SNOQUALMIE PASS, WA

CONDITION: 114 µg/m^3

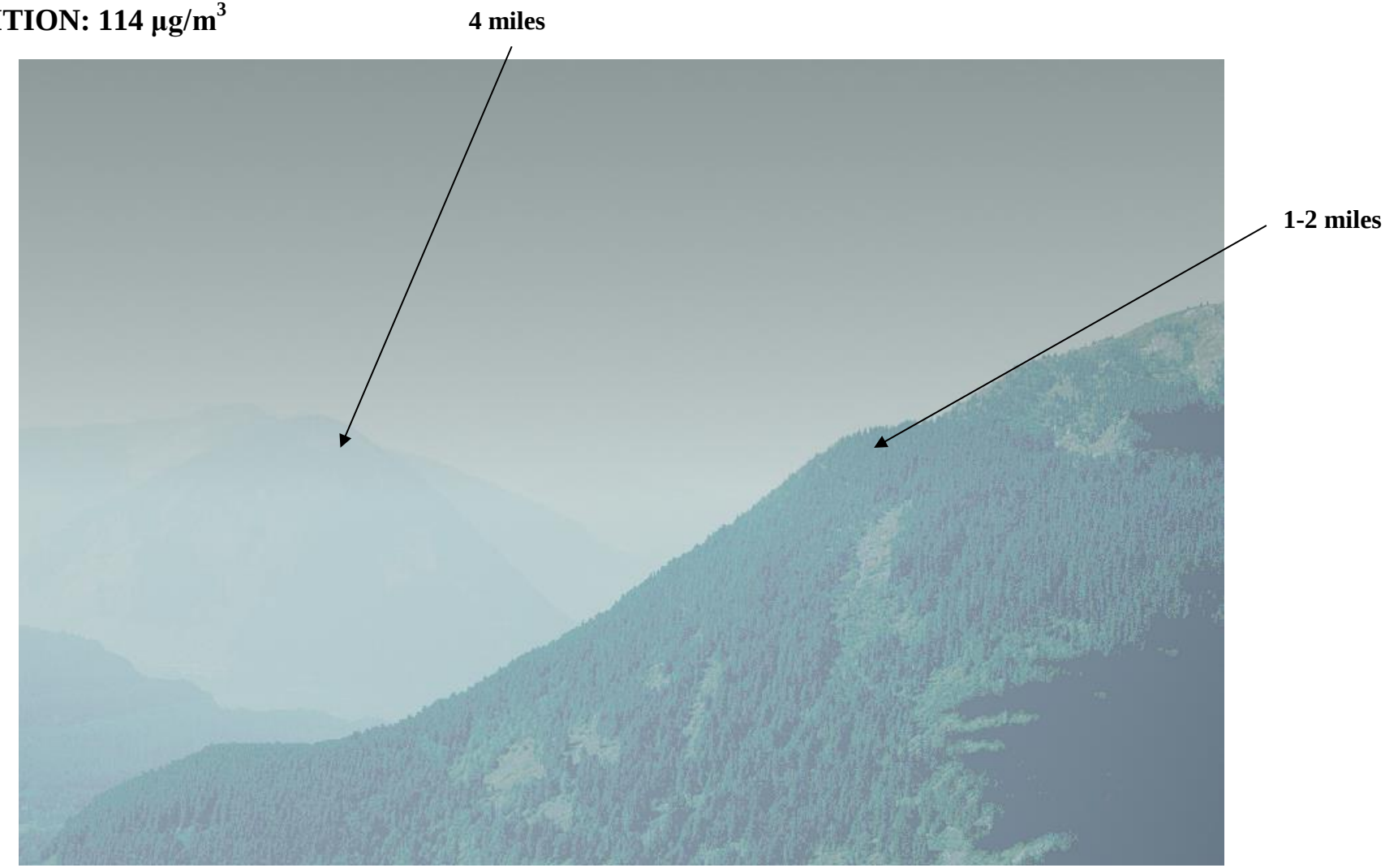

PM 2.5 (µg/m^3)	**114**	**114**	**114**
Relative Humidity (%)	**50 – 60 (pictured)**	**70 - 80**	**90**
Visual Range (miles)	**4.8**	**4.7**	**4.6**

SNOQUALMIE PASS, WA

CONDITION: 245 µg/m^3

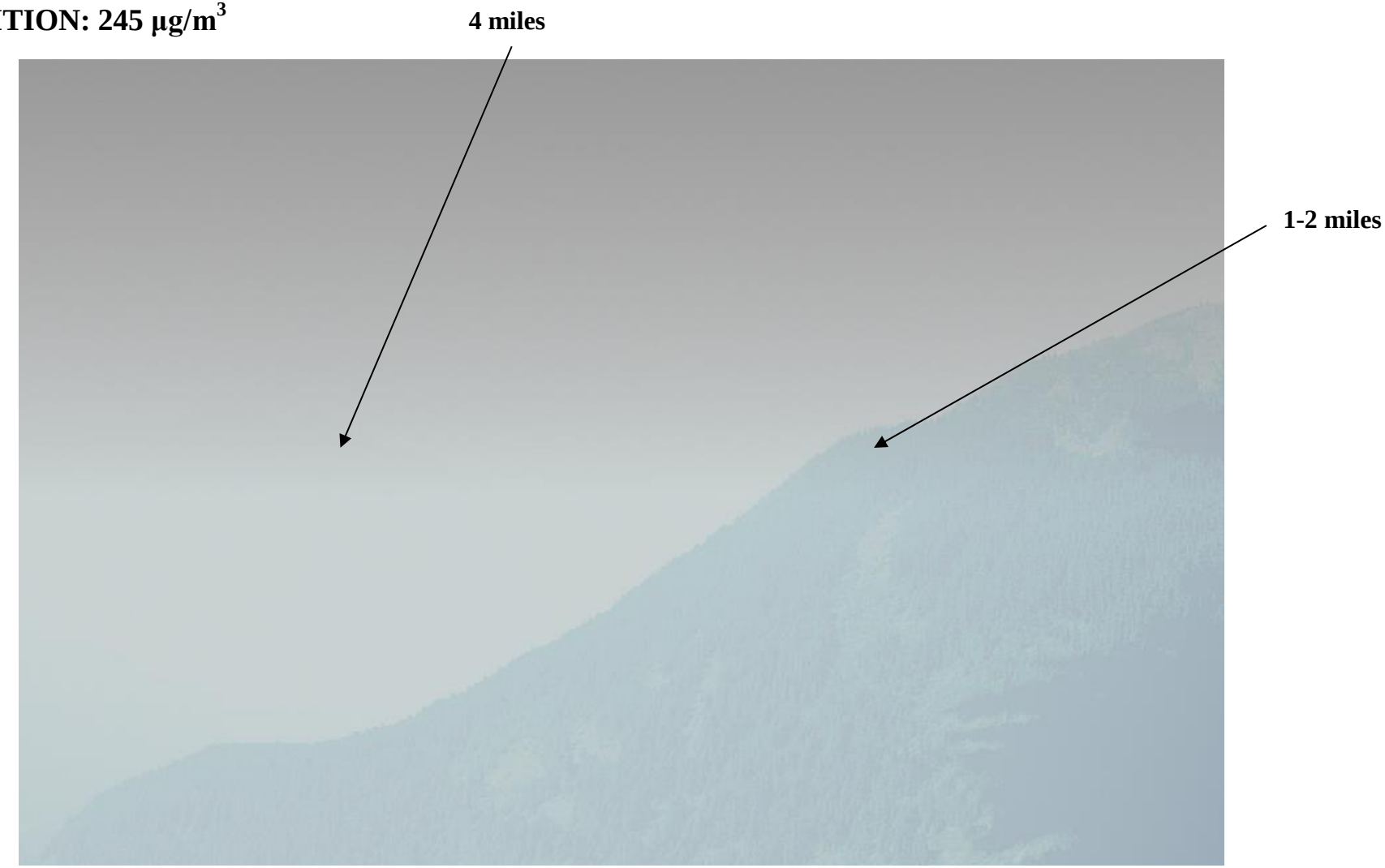

PM 2.5 (µg/m^3)	**245**	**245**
Relative Humidity (%)	**50 (pictured)**	**60 - 90**
Visual Range (miles)	**2.3**	**2.2**

USFS Region 8

(Examples from KY&TN)

Constituents of PM represented herein for Mammoth Caves National Park (µg/m^3)		
	Baseline	Elevated
Ammonium Sulfate	2.64	13.99
Ammonium Nitrate	0.81	0.65
Organic Carbon	1.38	-
LAC/Black Carbon	0.29	-
Fine Soil	0.31	1.13
Coarse mass	3.16	6.26

Constituents of PM represented herein for Great Smoky Mountains National Park (µg/m^3)		
	Baseline	Elevated
Ammonium Sulfate	2.06	13.97
Ammonium Nitrate	0.36	0.31
Organic Carbon	1.29	-
LAC/Black Carbon	0.31	-
Fine Soil	0.21	1.03
Coarse mass	4.01	7.23

Regional Scope:
Two examples were chosen for this region; Mammoth Caves National Park was chosen based on 1067 days of particulate data and Great Smoky Mountains National Park was chosen based on 935 days of particulate data. To establish an image representing the area free of any smoke-impaired visibility a 'baseline' image was generated in WinHaze using the mean values indicated in the table on the left which total less than 6µg/m^3 fine particulate matter and less than 5 µg/m^3 of coarse particulates.

Relative humidity data for the range used in Mammoth Caves is taken from Louisville, KY, while the range used in Great Smoky Mountains comes from Knoxville TN. (NOAA 2013). Values between the months of May and September were chosen to represent the relative humidity levels most likely to be present during the wildland fire seasons.

MAMMOTH CAVE NATIONAL PARK, KY

CONDITION: Baseline, <6 µg/m^3



PM 2.5 (µg/m^3)	**<6.0**
Relative Humidity (%)	**40**
Visual Range (miles)	**76.4**

MAMMOTH CAVE NATIONAL PARK, KY

CONDITION: 19 µg/m^3



PM 2.5 (µg/m^3)	**19**	**19**	**19**	**19**	**19**
Relative Humidity (%)	**40 (pictured)**	**50**	**60**	**70**	**80**
Visual Range (miles)	**32.0**	**28.0**	**23.9**	**19.9**	**16.4**

MAMMOTH CAVE NATIONAL PARK, KY

CONDITION: 114 µg/m^3



PM 2.5 (µg/m^3)	**114**	**114**	**114**	**114**	**114**
Relative Humidity (%)	**40 (pictured)**	**50**	**60**	**70**	**80**
Visual Range (miles)	**5.0**	**4.8**	**4.7**	**4.5**	**4.3**

MAMMOTH CAVE NATIONAL PARK, KY

CONDITION: 245 µg/m^3



PM 2.5 (µg/m^3)	**245**	**245**	**245**
Relative Humidity (%)	**40 – 50 (pictured)**	**60 to 70**	**80**
Visual Range (miles)	**2.3**	**2.2**	**2.1**

GREAT SMOKY MOUNTAINS N.P., TN

CONDITION: Baseline, < 6 µg/m^3



PM 2.5 (µg/m^3)	**< 6**
Relative Humidity (%)	**40**
Visual Range (miles)	**85.1**

GREAT SMOKY MOUNTAINS N.P., TN

CONDITION: 19 µg/m^3

PM 2.5 (µg/m^3)	**19**	**19**	**19**	**19**	**19**	**19**
Relative Humidity (%)	**40 (pictured)**	**50**	**60**	**70**	**80**	**90**
Visual Range (miles)	**31.4**	**27.6**	**23.7**	**19.9**	**16.5**	**12.4**

GREAT SMOKY MOUNTAINS N.P., TN

CONDITION: 114 µg/m^3

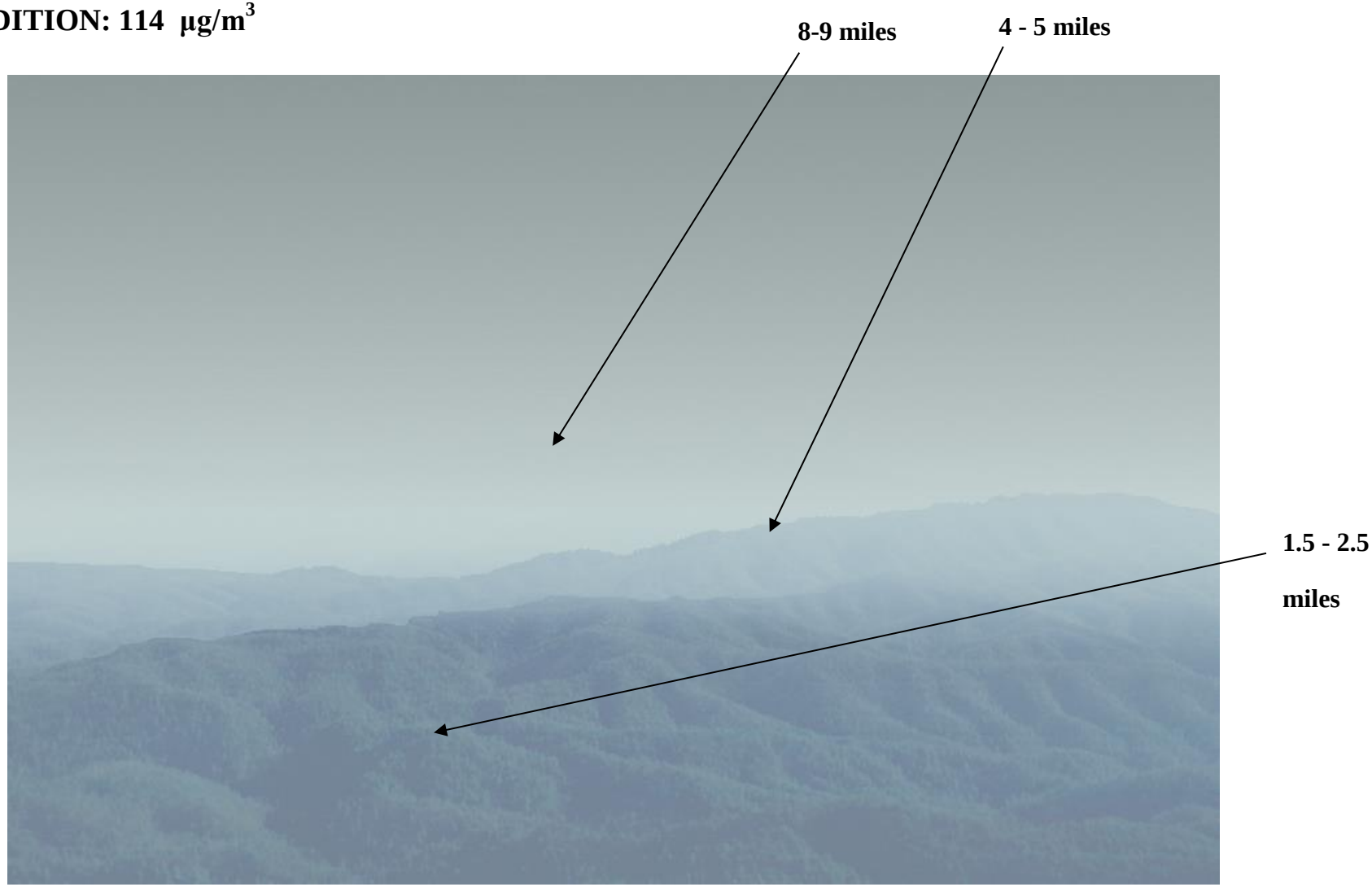

PM 2.5 (µg/m^3)	**114**	**114**	**114**	**114**	**114**	**114**
Relative Humidity (%)	**40 (pictured)**	**50**	**60**	**70**	**80**	**90**
Visual Range (miles)	**4.9**	**4.8**	**4.7**	**4.5**	**4.3**	**4.0**

GREAT SMOKY MOUNTAINS N.P., TN

CONDITION: 245 µg/m^3

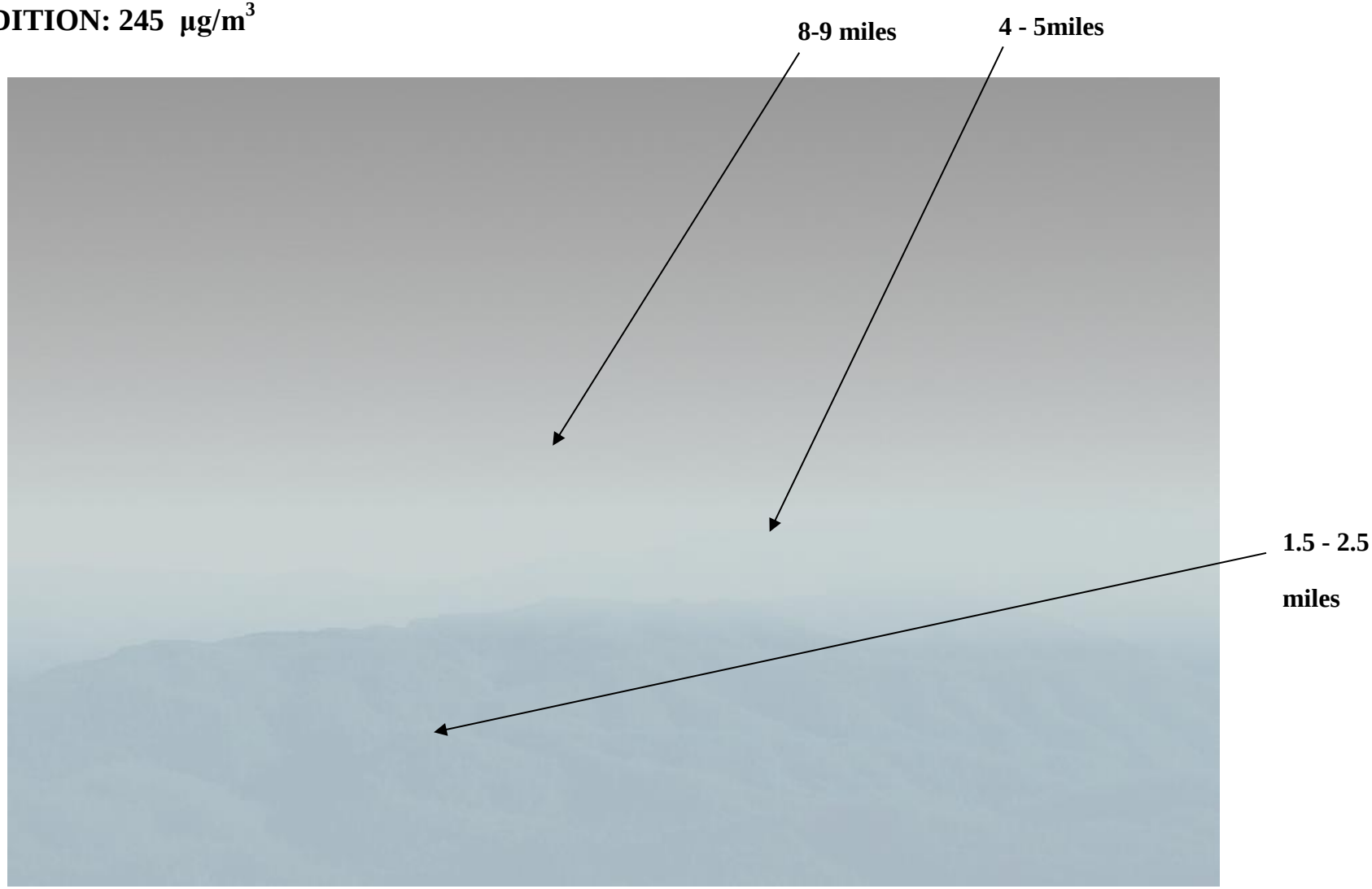

PM 2.5 (µg/m^3)	**245**	**245**	**245**
Relative Humidity (%)	**40 – 50 (pictured)**	**60 - 70**	**80 - 90**
Visual Range (miles)	**2.3**	**2.2**	**2.1**

USFS Region 9

(Example: Maine)

Constituents of PM represented herein (µg/m^3)		
	Baseline	Elevated
Ammonium Sulfate	1.04	6.83
Ammonium Nitrate	0.13	0.71
Organic Carbon	0.73	-
LAC/Black Carbon	0.18	-
Fine Soil	0.13	0.36
Coarse mass	3.89	5.78

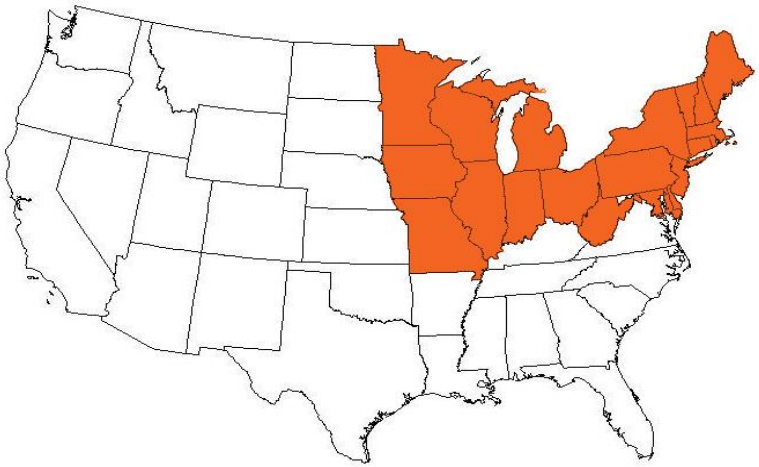

Figure 7 The materials in this guide are for estimation purposes only and indented to represent the overall conditions in the highlighted regions.

Regional Scope:

Acadia National Park was chosen for this guide based on 986 days of particulate data incorporated into the visual estimates. To establish an image representing the area free of any smoke-impaired visibility a 'baseline' image was generated in WinHaze using the mean values indicated in the table on the left which total less than 5µg/m^3 fine particulate matter and less than 5 µg/m^3 of coarse particulates.

Relative humidity data for these averages is taken from Portland, ME (NOAA 2013). Values between the months of May and September were chosen to represent the relative humidity levels most likely to be present during the wildland fire season.

ACADIA NATIONAL PARK, ME

CONDITION: Baseline, <5 µg/m^3



PM 2.5 (µg/m^3)	**<5.0**
Relative Humidity (%)	**50**
Visual Range (miles)	**111.2**

ACADIA NATIONAL PARK, ME

CONDITION: 19 µg/m^3



PM 2.5 (µg/m^3)	**19**	**19**	**19**	**19**	**19**
Relative Humidity (%)	**50 (pictured)**	**60**	**70**	**80**	**90**
Visual Range (miles)	**26.3**	**24.4**	**22.1**	**19.6**	**16.3**

ACADIA NATIONAL PARK, ME

CONDITION: 114 µg/m^3



PM 2.5 (µg/m^3)	**114**
Relative Humidity (%)	**50**
Visual Range (miles)	**4.8**

References

Air Resources Incorporated. 2013. Resources and Software Downloads. Accessed 28 March 2013. Available at: http://www.air-resource.com/resources/downloads.html.

Achtemeier, Gary, Brenner, James D., Core, John E., Ferguson, Sue A., Hardy, Colin C., Hermann, Sharon M., Jackson, Bill, Lahm, Peter, Leenhouts, Bill, Leuschen, Tom, Mutch, Robert E., Ottmar, Roger D., Peterson, Janice L., Reinhardt, Timothy R., Seamon, Paula, and Wade, Dale. 2001. Smoke Management Guide. A Publication of the National Wildfire Coordinating Group.

Aherns, Donald C. 2003. Meteorology Today An Introduction to Weather, Climate, and the Environment, 7th Edition. Brooks/Cole-Thomson Learning, Pacific Grove CA. 544 pages.

Andreae M.O. and Merlet, P. 2001. Emission of trace gases and aerosols from biomass burning. Global Biogeochemical Cycles (15) 4. 955-966.

Core, John E. 2001. Visibility. *Section 3 of.* Hardy, Colin C.; Ottmar, Roger D.; Peterson, Janice L; Core, John E.; Seamon, Paula, eds. 2001. Smoke management guide for prescribed and wildland fire: 2001 edition. PMS 420-2. NFES 1279. Boise, ID: National Wildfire Coordination Group. 226 p.

Hand J.L. and Malm, W.C. 2006. Review of the IMPROVE Equation for Estimating Ambient Light Extinction Coefficients – Final Report. Accessed on 10 May 2013. Available online at: http://vista.cira.colostate.edu/improve/publications/graylit/016_IMPROVEeqReview/IMPROVEeqReview.htm.

Lipsett, Michael, Materna, Barbara, Stone, Susan L., Therriault, Shannon, Blaisdell, Robert, Cook, Jeff, Waldman, Jed, Wohl-Sanchez, Lauren, Kent, Lani, Jenkins, Peggy, Westerdahl, Dane, Phillips, Tom, Smith, Linda, Behrman, Jim, DuTeaux, Shelly, Lam, Richard, Gold, Deborah, Nakamura, Bob, Smith, Alisa, Brauer, Michael. 2008. Wildfire Smoke A Guide for Public Health Officials. 53 p.

Malm, William C, Sisler, James F., Huffman, Dale, Eldred, Robert A, and Cahil, Thomas A. 1994. Spatial and seasonal trended in particle concentration and optical extinction in the United States. Journal of Geophysical Research, **99**,D1 1347-1370.

National Oceanic and Atmospheric Administration. Average Relative Humidity (%). Accessed on 20 May 2013. Available at: http://www.ncdc.noaa.gov/oa/climate/online/ccd/avgrh.html.

United States Environmental Protection Agency. 2009. Air Quality Index, A Guide to Air Quality and Your Health. EPA-456/F-09-002. 12 p.