Santa Fe Dispatch Zone
Initial Attack Zones - 2017

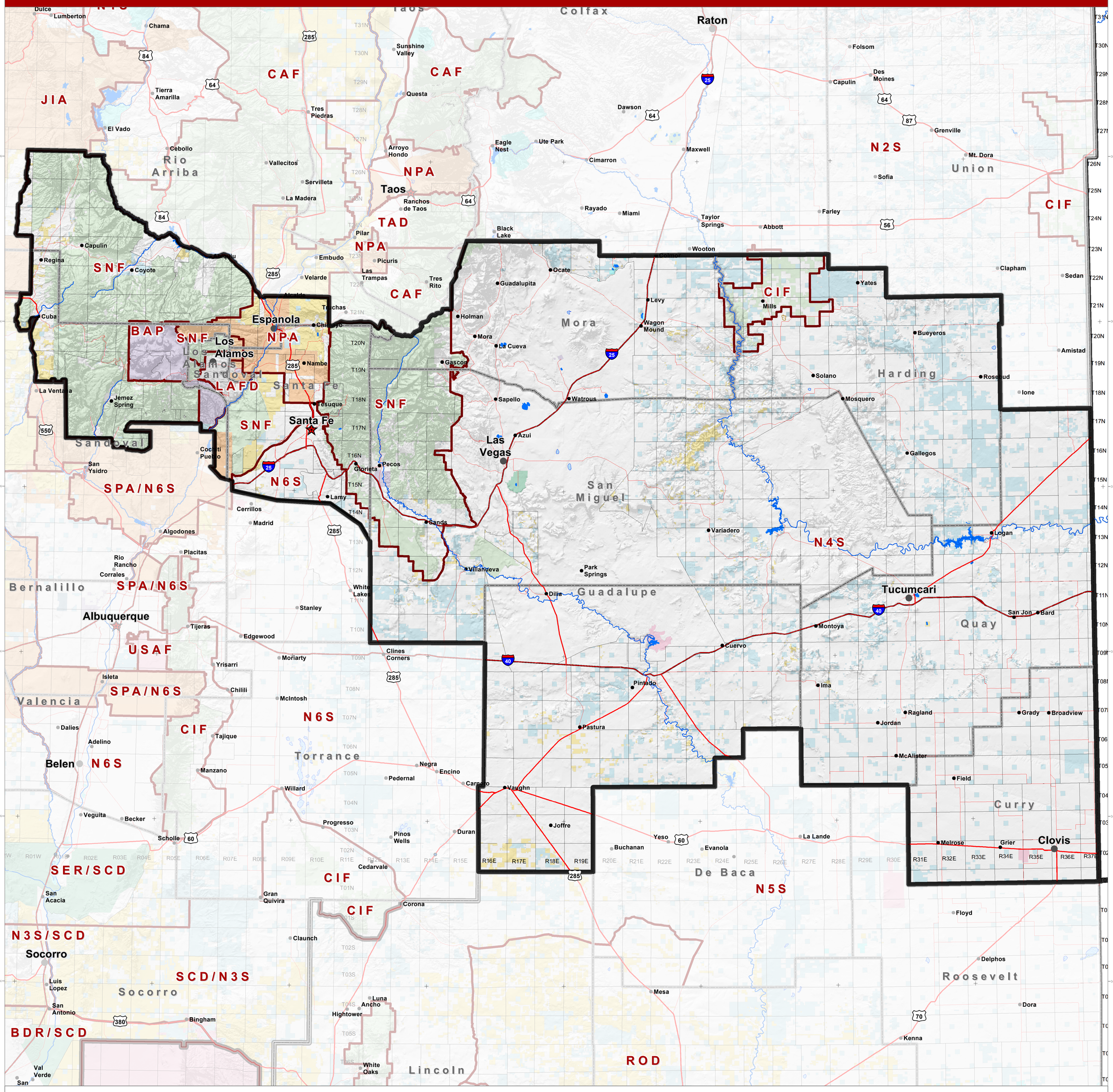

No warranty is made by the Bureau of Land Management as to the accuracy, reliability, or completeness of these data for individual use or aggregate use with other data, or for purposes not intended by BLM. Spatial information may not meet National Map Accuracy Standards. This information may be updated without notification.

Produced by the BLM New Mexico State Office Fire, Aviation and Fuels, Lands, and Resource Management Team
March 17, 2017 .

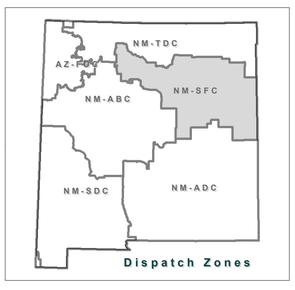

0 10 20 30 40 Miles

1:455,000

ZONE LEGEND

RPD/EMP	Rio Puerco Field Office/El Malpais NP	DOD	Department of Defense	LNF-D3	Lincoln National Forest - District 3	SER	Sevilleta NWR
RPD/N6S	Rio Puerco Field Office/NMS - Bernalillo District	EMP/RPD	El Malpais National Monument/ Rio Puerco Field Office	MEA	BIA Mescalero Agency	SNF	Santa Fe National Forest
BAP	Bandelier National Monument	FAD	BLM Farmington Field Office	N1S	NM State Chama District	SPA	BIA Southern Pueblos Agency
BDR	Bosque Del Apache NWR	GNF	Gila National Forest	N2S	NM State Cimarron District	SPA/N6S	Southern Pueblos Agency/NMS - Bernalillo District
BTR	Bitter Roots NWR	JIA	BIA Jicarilla Agency	N4S	NM State Las Vegas District	TAD	BLM Taos Field Office
CAD	BLM Carlsbad Field Office	KNG	Kiowa National Grasslands	N5S	NM State Capitan District	USAF	United States Air Force
CAF	Carson National Forest	LAA	BIA Laguna Agency	N6S	NM State Bernalillo District	WHP	White Sands National Monument
CCP	Carlsbad Caverns National Park	LAA/CIF	Laguna Agency/Cibola National Forest	NAO	Navajo Area Office	ZUA	BIA Zuni Agency
CHP	Chaco Canyon NHP	LAFD	Los Alamos Fire Department	NPA	BIA Northern Pueblos Agency	SCD/N3S	BLM Socorro Field Office/NM State Socorro District
CIF	Cibola National Forest	LCD	BLM Las Cruces District Office	RNA	BIA Ramah Navajo Agency	N3S/SCD	NM State Socorro District/BLM Socorro Field Office
COF	Coronado National Forest	LNF-D1	Lincoln National Forest - District 1	ROD	BLM Roswell Field Office	N3S/LCD	NM State Socorro District/BLM Las Cruces District Office
		LNF-D2	Lincoln National Forest - District 2			SER/SCD	Sevilleta NWR/NM State Socorro District
						BDR/SCD	Bosque Del Apache NWR/ NM State Socorro District
						CIF/N3S	Cibola National Forest / NM State Socorro District
						N6S/RPD	NM State Bernalillo District / Rio Puerco Field Office

Legend

- Interagency Dispatch Center
- Stream/River - Perennial
- Stream/River - Intermittent
- Interstate Highway
- US Highway
- State Highway
- County/Local/Frontage Road
- Initial Attack Zones
- DISPATCH ZONES
- Lake/Pond/Reservoir
- Lake/Pond Intermittent
- Playa
- Swamp/Marsh

Surface Ownership
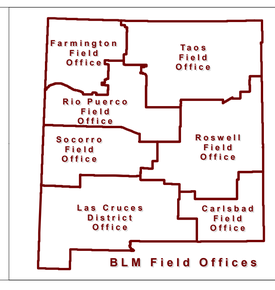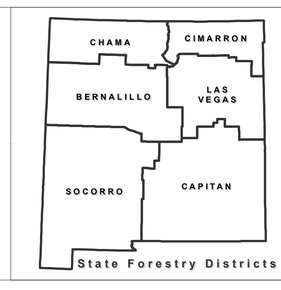
- Bureau of Land Management
- Bureau of Reclamation
- Dept. of Agriculture
- Dept. of Defense
- Dept. of Energy
- Fish & Wildlife Service
- Forest Service
- National Park Service
- Other Federal Agency
- Private
- State
- State Game & Fish
- State Park
- Tribal