# Gila Dispatch Zone
# Initial Attack Zones - 2017

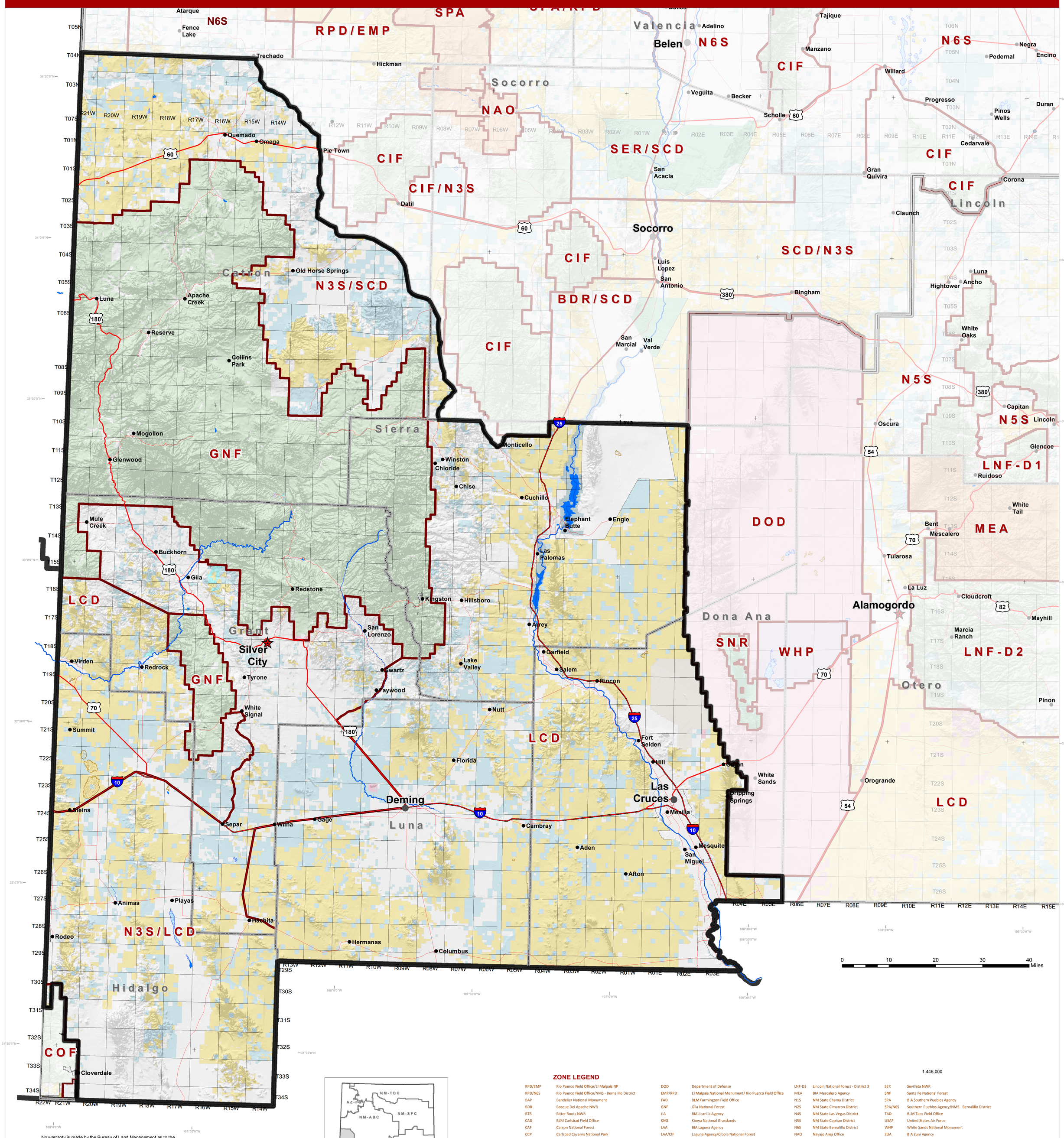


No warranty is made by the Bureau of Land Management as to the accuracy, reliability, or completeness of these data for individual use or aggregate use with other data, or for purposes not intended by BLM. Spatial information may not meet National Map Accuracy Standards. This information may be updated without notification.

Produced by the BLM New Mexico State Office Fire, Aviation and Fuels, Lands, and Resource Management Team March 17, 2017.

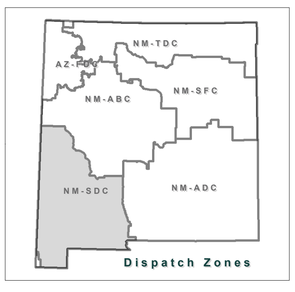


## ZONE LEGEND

1:445,000

| | |
|---|---|
| RPD/EMP | Rio Puerco Field Office/El Malpais NP |
| RPD/N6S | Rio Puerco Field Office/NMS - Bernalillo District |
| BAP | Bandelier National Monument |
| BDR | Bosque Del Apache NWR |
| BTR | Bitter Roots NWR |
| CAD | BLM Carlsbad Field Office |
| CAF | Carson National Forest |
| CCP | Carlsbad Caverns National Park |
| CHP | Chaco Canyon NHP |
| CIF | Cibola National Forest |
| COF | Coronado National Forest |
| DOD | Department of Defense |
| EMP/RPD | El Malpais National Monument/ Rio Puerco Field Office |
| FAD | BLM Farmington Field Office |
| GNF | Gila National Forest |
| JIA | BIA Jicarilla Agency |
| KNG | Kiowa National Grasslands |
| LAA | BIA Laguna Agency |
| LAA/CIF | Laguna Agency/Cibola National Forest |
| LAFD | Los Alamos Fire Department |
| LCD | BLM Las Cruces District Office |
| LNF-D1 | Lincoln National Forest - District 1 |
| LNF-D2 | Lincoln National Forest - District 2 |
| LNF-D3 | Lincoln National Forest - District 3 |
| MEA | BIA Mescalero Agency |
| N1S | NM State Chama District |
| N2S | NM State Cimarron District |
| N4S | NM State Las Vegas District |
| N5S | NM State Capitan District |
| N6S | NM State Bernalillo District |
| NAO | Navajo Area Office |
| NPA | BIA Northern Pueblos Agency |
| RNA | BIA Ramah Navajo Agency |
| ROD | BLM Roswell Field Office |
| SER | Sevilleta NWR |
| SNF | Santa Fe National Forest |
| SPA | BIA Southern Pueblos Agency |
| SPA/N6S | Southern Pueblos Agency/NMS - Bernalillo District |
| TAD | BLM Taos Field Office |
| USAF | United States Air Force |
| WHP | White Sands National Monument |
| ZUA | BIA Zuni Agency |
| SCD/N3S | BLM Socorro Field Office/NM State Socorro District |
| N3S/SCD | NM State Socorro District/BLM Socorro Field Office |
| N3S/LCD | NM State Socorro District/BLM Las Cruces District Office |
| SER/SCD | Sevilleta NWR/NM State Socorro District |
| BDR/SCD | Bosque Del Apache NWR/ NM State Socorro District |
| CIF/N3S | Cibola National Forest / NM State Socorro District |
| N6S/RPD | NM State Bernalillo District / Rio Puerco Field Office |

## Legend

- Interagency Dispatch Center
- Stream/River - Perennial
- Stream/River - Intermittent
- Artificial Path
- Connector
- Interstate Highway
- US Highway
- State Highway
- County/Local/Frontage Road
- Lake/Pond/Reservoir
- Lake/Pond Intermittent
- Playa
- Swamp/Marsh
- DISPATCH ZONES
- Initial Attack Zones

**Surface Ownership**
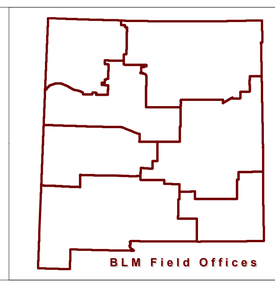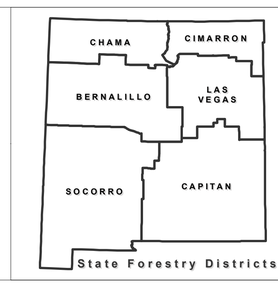
- Bureau of Land Management
- Bureau of Reclamation
- Dept. of Agriculture
- Dept. of Defense
- Dept. of Energy
- Fish & Wildlife Service
- Forest Service
- National Park Service
- Other Federal Agency
- Private
- State
- State Game & Fish
- State Park
- Tribal