

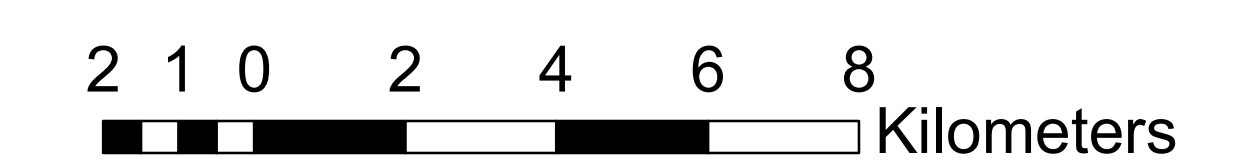
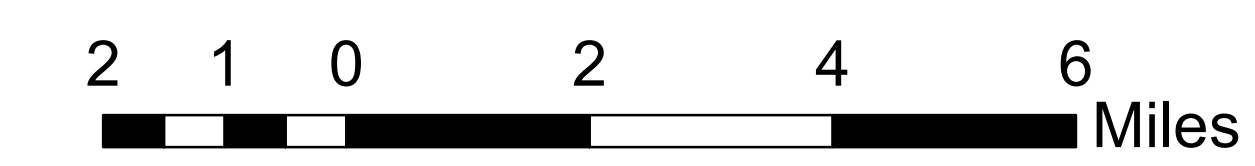
Enterprise 45117s

READ/REAF Data Legend

- Bull Trout Critical Habitat
- Wilderness Area

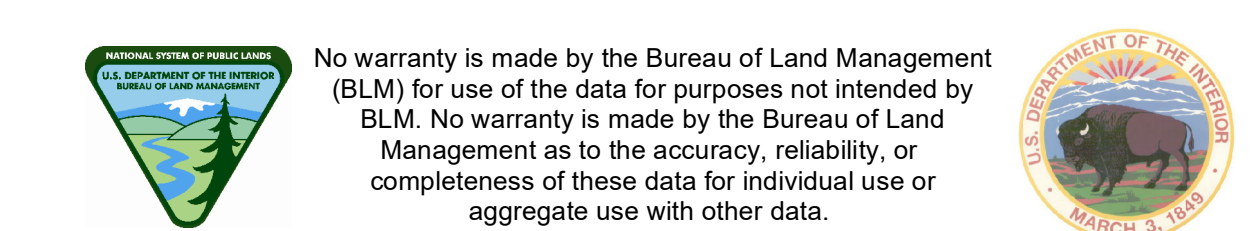
General Legend

- USFS Admin Boundaries
- Hydrology**
 - Perennial Stream
 - Intermittent Stream
 - Lake 50K
- Contour Lines**
 - 500 ft
 - 1000 ft
- Towers**
 - Tower 30' - 200'
 - Towers of Unknown Height
- Surface Mgt. Agency**
 - Forest Service
 - Wilderness Area



North Arrow

1:100,000
1 inch = 1.6 miles



No warranty is made by the Bureau of Land Management (BLM) for use of the data for purposes not intended by BLM. No warranty is made by the Bureau of Land Management as to the accuracy, reliability, or completeness of these data for individual use or aggregate use with other data.

40117s	40116s	40115s
45117s	45117s	45116s
44117s	44116s	44115s

Map Date: 6/30/21
 DATA SOURCE: National Wetlands Inventory - Bureau of Land Management, Forest Service Districts, Department of Agriculture, National Wetlands Inventory Data, various sources
 COORDINATE SYSTEM: UTM
 Coordinate System: UTM
 Datum: North American 1983
 Units: Meter
 Map Frame: UTM
 Coordinate System: WGS 1984 Web Mercator Auxiliary Sphere
 Projection: Mercator
 Auxiliary Sphere: None
 Date: 1983
 MFP SOURCE: Bureau of Land Management, Idaho State Office GIS Staff
 Map Production: GIS
 Map Projection: UTM
 Data Source: Various
 Data Date: 20210601.mxd