Log Worm Fence along the Salmon River near Lower Stanley, Idaho

SAWTOOTH NATIONAL FOREST



Redfish Lake

WILDERNESS AREAS

In a land of wild places, the Sawtooth NRA contains three wilderness areas, designated by the United States Congress and protected for future generations. Different than any other form of public land, wilderness is established as an antidote to expanding settlement and growing mechanization, a place where the earth and its communities of life are left wild and free, natural processes unfold without intervention, and where visitors may find solitude, freedom, challenge and inspiration.

SAWTOOTH WILDERNESS – Designated 1972/217,000 acres
Forming the western skyline of the Sawtooth NRA, the Sawtooth Mountains have long been recognized for their exceptional beauty and wild qualities. As the name suggests, this spectacular wilderness is comprised of hundreds of jagged peaks (more than 40 over 10,000'), with hundreds of high alpine lakes and tranquil basins. There are over 270 miles of trail but much of the wilderness is only accessible via off-trail route finding. Perhaps the best thing about the Sawtooth Wilderness is invisible – it boasts the clearest air in the continental United States!

WHITE CLOUDS WILDERNESS – Designated 2015/90,700 acres
Named by early settlers for soaring white peaks that rise to join the clouds, these mountains are hidden treasures that define the eastern edge of the Sawtooth NRA. Here you'll find quiet solitude surrounded by magical scenery, abundant wildlife and whitebark pines, some of the oldest trees on earth. Numerous lakes are accessible by the 57 miles of trail, while other alpine gems challenge visitors with off-trail navigation skills. The tallest mountain in the White Clouds (and the entire Sawtooth NRA) is Castle Peak, an Idaho icon at 11,815 feet.

HEMINGWAY-BOULDERS WILDERNESS – Designated 2015/68,000 acres
The Boulder Mountains, one of Idaho's highest and wildest ranges, are rich with human history and home to an abundance of wildlife. Listen for the howl of wolves echoing off canyon walls, sense the presence of early Native Americans, find relics of Idaho's mining boom, discover true adventure and challenge yourself! The jaw-dropping 4000' rise of the Boulder Front, as seen from Highway 75 just north of Ketchum and Sun Valley, defines this area for many. However, with 12 summits topping 11,000 feet and only 29 miles of trails, the rich reward for the adventurous lies in breathtaking views and solitude found by off-trail exploring and peak climbing.

Open fires are not permitted in some high-use regions, and group size is limited to help reduce human impacts. Permits are required in the Sawtooth Wilderness. Even in the summer, temperatures might drop to freezing so pack accordingly. Plan ahead by contacting the Stanley Ranger Station or North Fork Visitor Center for more information on regulations and current trail conditions.

For more information on the National Wilderness Preservation System, visit *www.wilderness.net.*

Disclaimer: The final boundary descriptions of the White Clouds, Jim McClure-Jerry Peak and Hemingway-Boulders Wildernesses are pending, and may not be reflected accurately on this map.

RIVER CLOSURES

Quiet Zones: Mandatory quiet zones will be implemented at Indian Riffles and Torrey's Hole on August 15th of each year. Floatboaters are required to: 1) float the deepest channel, 2) apply redd avoidance measures, (float river right, river left etc.), 3) remain in the boat; 4) minimize paddling, and 5) refrain from water play, sudden movement, and excessive noise.

Portages: From August 29 through September 2, boaters will be required to portage Indian Riffles (0.7 miles from Lower O'Brien Campground to just above "The Narrows"), and Torrey's Hole (Snyder Springs to Torrey's Hole).

Closures: On August 15th Buckhorn to Stanley, Mormon Bend to Yankee Fork; and Torrey's river Access Site to the eastern SNRA boundary is closed to floatboating. Indian Riffles and Torrey's Hole are closed to outfitted fishing August 15th through September 20nd. On September 3rd, the entire river closes to floatboating and to float fishing. The river reopens to floatboating on September 23rd. The river reopens to float fishing on September 23rd (if in accordance with Idaho State Fish and Game regulations governing fishing seasons). The river then remains open to floatboating and float fishing through October 31st.

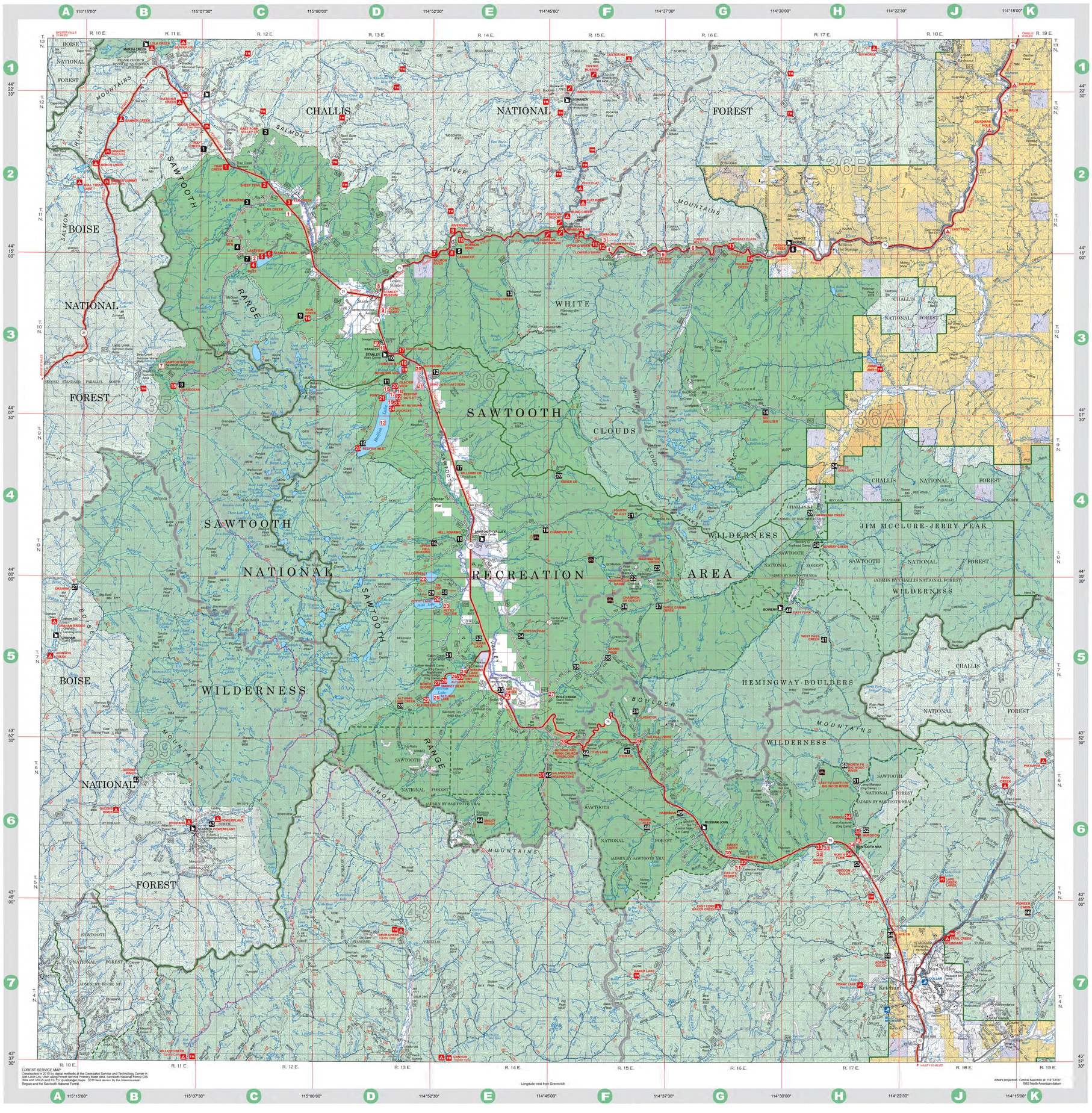

Reservations & Information

To reserve a recreation site or to get more detailed information about a site, visit:

recreation.gov
fs.usda.gov/sawtooth
or call:
1-877-444-6777.

Symbol Key

- Ranger/Board Station
- Information
- Information Center
- Campground
- Picnic Area
- Restroom
- Drinking Water
- Parking
- Fee Area
- Accessible
- Reservations Available
- Dogs on Leash
- Interpretive Trail
- Automotive Interpretive Trail
- Hiking Trail
- Bicycle Trail
- Bicycles Prohibited
- Motorcycle Trail
- Horse Trail
- Horse Loading
- Stable
- Point of Interest
- Trailer Parking Sites
- Trailer Sanitary Station
- Viewing area
- Trash Receptacle
- Telephone
- Gas Station
- Showers
- Grocery Store
- Lodging
- Food Service
- Playground
- Fishing
- Marina
- Motor Boating
- Boat Launch Ramp
- River Access
- Canoeing
- Sail Boating
- Water Skiing
- Swimming
- Rafting
- Row Boating
- Wading
- Amphitheater
- Winter Recreation
- Cross-country Skiing
- Snowmobiling
- Snowmobile Parking

CAMPGROUND INFORMATION

Site Number	Site Name	Map Location	No. of Units	Group Units	Elevation	Season of Use	Activities and Facilities	Remarks
1	TRAP CREEK	C-2	3		6700	Jun-Sep		Group reservations
2	SHEEP TRAIL	C-2	4		6600	Jun-Sep		Group reservations
3	ELK CREEK	C-2	3		6500	Jun-Sep		Group reservations
4	STANLEY LAKE INLET	C-3	15		6500	Jun-Sep		
5	LAKEVIEW	C-3	7		6500			
6	STANLEY LAKE	C-3	16		6500	Jun-Sep		
7	SALMON RIVER	E-2	32		6200	Jun-Sep		
8	CASINO CREEK	E-2	19		6100	Jun-Sep		
9	RIVERSIDE	E-2	18		6100	Jun-Sep		Group reservations
10	MORMON BEND	E-2	17		6100	Jun-Sep		Float Boat Access
11	UPPER O'BRIEN	F-2	10		5800	Jun-Sep		
12	LOWER O'BRIEN	F-2	10		5800	Jun-Sep		
13	WHISKY FLATS	G-2	4		5600	Jun-Sep		
14	HOLMAN CREEK	G-3	10		5600	Jun-Sep		
15	GRANDJEAN	B-3	34		5200	Jun-Sep		
16	IRON CREEK	C-3	3		6700	Jun-Sep		
17	SUNNY GULCH	D-3*	45		6400	Jun-Sep		Reservable Pavilion
18	CHINOOK BAY	D-3*	13		6500	Jun-Sep		
19	MOUNTAIN VIEW	D-3*	7		6500	Jun-Sep		
20	GLACIER VIEW	D-3*	65		6600	Jun-Sep		
21	POINT	D-3*	17		6600	Jun-Sep		Tent, van, truck camper only
22	OUTLET	D-3*	19		6600	Jun-Sep		
23	MOUNT HEYBURN	D-3*	20		6600	Jun-Sep		
24	SOCKEYE	D-3*	23		6600	Jun-Sep		
25	REDFISH INLET	D-4	6			Jun-Sep		
26	PETITIT LAKE	E-5	13		7000	Jun-Sep		
27	NORTH SHORE	E-5	16		7050	Jun-Sep		
28	SMOKEY BEAR	E-5	12		7050	Jun-Sep		
29	ALTURAS LAKE INLET	D-5	28		7025	Jun-Sep		
30	ALTURAS TENT	E-5	6			Jun-Sep		
31	CHEMKETAN	E-6	1	7500		Jun-Sep		
32	EASLEY	G-6	10		6600	Jun-Sep		Group tent reservation
33	WOOD RIVER	H-6	32		6400	Jun-Sep		
34	CARIBOU	H-6	7		6600	Jun-Sep		Difficult for trailers
35	MURDOCK	H-6	10		6500	Jun-Sep		
36	NORTH FORK	H-6	30		6300	Jun-Sep		

*Redfish Vicinity Map

RECREATION SITE INFORMATION

Site Number	Site Name	Map Location	No. of Units	Group Units	Elevation	Season of Use	Activities and Facilities	Remarks
1	PARK CREEK	C-2			6500	Jun-Sep		Nordic Ski Area-winter
2	STANLEY LAKE	C-3			6400	Jun-Sep		
3	CENTAURUS	F-2			5900	Year-long		Historic site
4	INDIAN RIFFLES	F-2			5900	Jun-Sep		Overlook
5	SNYDER SPRINGS	F-2			5800	Jun-Sep		
6	TORREY'S HOLE	G-2			5700	Jun-Sep		Float Boat Take-out
7	SAWTOOTH LODGE	B-3			5100	Jun-Oct		Hot Springs Pool
8	STANLEY MUSEUM	D-3			6300	Jun-Sep		Interpretive information
9	SCENIC BYWAY INFO SITE	D-3			6300	Year-long		
10	STANLEY RANGER STATION	D-3*			6400	Year-long		Visitor information, tape tour
11	LITTLE REDFISH LAKE	D-3*			6500	Jun-Sep		Motorless lake
12	REDFISH LAKE	D-3*			6550	Jun-Sep		
13	POINT DAY USE AREA	D-3*			6600	Jun-Sep		Picnic area/stairs site
14	REDFISH LAKE LODGE	D-3*			6600	Jun-Sep		Laundry facilities
15	REDFISH VISITOR CENTER	D-3*			6600	Jun-Sep		Visitor information/parking area
16	FISHHOOK NATURE TRAIL	D-3*			6600	Jun-Sep		National Recreation Trail
17	NORTH SHORE	D-3*	2	6600		Jun-Sep		Group reservations/day use
18	OUTLET DAY USE AREA	D-3*			6600	Jun-Sep		Day use
19	SANDY BEACH DAY USE AREA	D-3*			6600	Jun-Sep		
20	BUCKHORN	D-3			6500	May-Nov		
21	SAWTOOTH HATCHERY	D-3			6550	Year-long		Idaho State fish hatchery
22	YELLOWBELLY LAKE	E-4			7000	Jun-Sep		No public facilities, motorless lake
23	PETITIT DAY USE	E-5	13		7000	Jun-Sep		
24	PERKINS LAKE	E-5			7000	Jun-Sep		Motorless lake, day use area/fishing access
25	ALTURAS LAKE	E-5			7000	Jun-Sep		
26	ALTURAS POND	E-5	1	7025		Jun-Sep		Group reservations
27	POLE CREEK GUARD STATION	F-5			7300	Jun-Sep		Historic Ranger Station
28	BETHINE & FRANK CHURCH OVERLOOK	F-6			8400	Jun-Sep		Galena Summit
29	galena LODGE	H-6			7300	Year-long		Nordic Ski Area-winter; hiking/biking-summer
30	BAKER CREEK	G-6			6700	Dec-Apr		Snowmobile area
31	EASLEY HOT SPRINGS RESORT	G-6			6900	Jun-Sep		Hot springs pool
32	WOOD RIVER	H-6			6400	Jun-Sep		Group Campground
33	WOOD RIVER NATURE TRAIL	H-6			6400	Jun-Sep		
34	SAWTOOTH NRA	H-6			6300	Year-long		Exhibits, tape tour, cross-country ski trails

*Redfish Vicinity Map

Sawtooth Wilderness

ONLY YOU CAN PREVENT WILDFIRE!

Campfires are the number one source of human caused fires on the Sawtooth National Forest. Please follow these simple guidelines to help prevent wildfires:

»Keep campfires small.

»Build campfires away from overhanging branches, steep slopes, dry grass, logs, and rotten stumps.

»When extinguishing a campfire, drench the fire with water and stir until it's cold to the touch. The fire is not always out just because there's no smoke.

»NEVER LEAVE A CAMPFIRE UNATTENDED! Unattended campfire regulations will be enforced with fines.

»Soak charcoal briquettes in a bucket of water when finished.

»Know the regulations for wilderness areas; use a fire blanket in areas where fires are permitted.

TRAILHEAD INFORMATION

Site Number	Site Name	Map Location	Parking Units	Elevation	Trails Served	Activities and Facilities	Remarks
1	TRAP CREEK	C-2	5	6900	027		
2	EAST FORK VALLEY CREEK	C-2	6	6800	037,039		
3	ELK MEADOW	C-2	6	6700	628,853,854		
4	ELK MOUNTAIN	C-2	4	7000	628,853		
5	CASINO CREEKS	E-2	6	6100	232,646		
6	FRENCH CREEK (BLM)	H-2	6	5700	675		
7	STANLEY LAKE	C-3	8	6600	640,528		Sawtooth Wilderness access
8	GRANDJEAN	B-3	26	5300	452,615		Sawtooth Wilderness access
9	IRON CREEK	C-3	20	6700	640,528		Sawtooth Wilderness access
10	ALPINE WAY	D-3*	6	6400	528		Sawtooth Wilderness access
11	REDFISH	D-3*	20	6600	101,186		Sawtooth Wilderness access
12	BOUNDARY CREEK	E-3	6	7100	933,646,916		
13	ROUGH CREEK	E-3	6	7800	941		
14	BIG BOULDER CREEK	G-3	12	7200	947,685		White Cloud Wilderness access
15	REDFISH INLET	D-4		6600	101,545		Sawtooth Wilderness access, boat access
16	UPPER HELL ROARING	E-4	12	7200	097		
17	WILLIAMS CREEK	E-4	20	6800	104		
18	HELL ROARING CREEK	E-4	6	6800	097		Sawtooth Wilderness access; high clearance vehicles
19	CHAMPION CREEK	E-4	20	7600	105		
20	FISHER CREEK	F-4	6	7700	332,104		
21	FOURTH OF JULY CREEK	F-4	20	8800	109		White Cloud Mountains access
22	WASHINGTON BASIN	F-5		9300	216		
23	WASHINGTON CREEK	F-4		9400	051,109		
24	LITTLE BOULDER (BLM)	H-4	15	5600	682		White Cloud Mountains access
25	GERMANIA CREEK	H-4	8		111		
26	BOWERY CREEK	H-4	10		244		
27	GRAHAM (BOISE NF)	A-5	10	6300	465,857		Sawtooth Wilderness access
28	ALTURAS LAKE CREEK	D-5	6	7400	094,034,099		Sawtooth Wilderness access
29	TIN CUP HIKER	E-5	30	7000	095,041		Sawtooth Wilderness access
30	TIN CUP HORSE	E-5	12	7000	041,095,099		Sawtooth Wilderness access
31	CABIN CREEK	E-5	8	7100	191		Sawtooth Wilderness access
32	ALTURAS LAKE WINTER	E-5		7900			Nordic Ski Area
33	SMILEY CREEK SNOWMOBILE	E-5		7200			
34	NORTON PEAK	E-5		7200	106		
35	TWIN CREEK	F-5	6	7600	107		
36	CHAMPION CREEK CUTOFF	F-5	6	8300	105		Champion Lakes
37	THREE CABINS CREEK	F-5	8	7600	111		
38	GRAND PRIZE	F-5	12	7800	112		
39	GLADIATOR	F-5	6	7700	108		
40	EAST FORK	H-5	4	6500	112,114		East Fork Salmon River access
41	WEST PASS CREEK	H-5	5	7300	115		
42	QUEENS RIVER	B-6	12	5200	438,454		Sawtooth Wilderness access
43	POWERPLANT (BOISE NF)	C-6	32	3400	460,464		Sawtooth Wilderness access
44	SMILEY CREEK	E-6	8	7600	224		
45	SALMON RIVER HEADWATERS	F-6	4		072,158		
46	TITUS LAKE	F-6	10	8700	160		
47	TITUS CREEK	F-6	6	8700	160		
48	PRAIRIE CREEK	F-6	10	7200	133,134,139		Access to Prairie & Minor Lakes
49	HARRIMAN	G-6	20	7600	412		
50	NORTH FK. BIG WOOD RIVER	H-6	4	6900	115,129		No Bicycles on Trail 591
51	EAST FORK NORTH FORK BIG WOOD RIVER	H-6	5	6800	127		
52	MURDOCK	H-6	6	6500	210		
53	OREGON GULCH	H-6	8	6300	183		
54	LAKE CREEK	H-7	30	6000	149,302		National Recreation Trail
55	ADAMS GULCH	H-7	15	6000	177,142		
56	PIONEER CABIN	K-7	10	7000	122,123		

*Redfish Vicinity Map

The U.S. Department of Agriculture (USDA) prohibits discrimination in all its programs and activities on the basis of race, color, national origin, age, disability, and where applicable, sex, marital status, familial status, parental status, religion, sexual orientation, genetic information, political beliefs, reprisal, or because all or part of an individual's income is derived from any public assistance program. (Not all prohibited bases apply to all programs.) Persons with disabilities who require alternative means for communication of program information (Braille, large print, audiotape, etc.) should contact USDA's TARGET center at (202) 720-2600 (voice and TDD). To file a complaint of discrimination, write to USDA, Director, Office of Civil Rights, 1400 Independence Avenue, S.W., Washington, D.C. 20250-9410, or call (800) 795-3272 or (202) 720-6382 (TDD). USDA is an equal opportunity provider and employer.

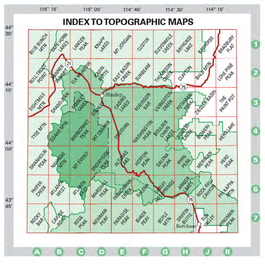

Scale 1:126,720

1 U.S. 0 1 2 3 4 5 Miles

1 0.5 0 1 2 3 4 5 Kilometers

LEGEND

- National Forest Boundary
- Administrative Boundary
- Ranger District Boundary
- State Boundary
- County Boundary
- Special Area Boundary
- Railroad
- Power Transmission
- Highway
- Paved Road Suitable for Passenger Cars
- Gravel Road Suitable for Passenger Cars
- Dirt Road Suitable for Passenger Cars
- Road Not Maintained for Passenger Cars
- (Surface conditions are subject to change, make local inquiry)
- Trail
- Idaho Centennial Trail
- National Scenic Byway
- Public Stream Access Easement
- Interstate
- U.S.
- State
- County
- National Forest Primary, Suitable for Passenger Cars
- National Forest Secondary, Suitable for Passenger Cars
- National Forest, Suitable for High-Clearance Vehicles
- National Forest Trail Number
- Supervisors Office
- Ranger District Office
- Other Forest Service Facility
- Recreation Site, Sawtooth NF
- Recreation Site, other than Sawtooth NF
- Trailhead, Sawtooth NF
- Historic Site
- Bicycles Prohibited
- Horizontal Control Station
- Boundary Monument
- Located or Landmark Object
- Mining Activity
- Gravel Pit
- House, Cabin or Building
- School
- Cemetery
- Church
- Locked Gate
- Seasonal Gate
- Sawtooth National Forest
- Land Administered by other National Forest
- Sawtooth National Recreation Area
- National Forest Wilderness
- Bureau of Land Management
- Bureau of Land Management Wilderness Area
- State Land
- Other Land, Including Private
- *Public lands and leasing are subject to change, make local inquiry
- Big Game Management Unit Boundary — Big Game Unit boundary locations as shown on this map are approximate at the time of printing. Consult state big game hunting regulations for official boundary locations

BOISE MERIDIAN TOWNSHIP AND SECTION LINE CLASSIFICATION

All Surveys - Reliable, Approximate Doubtful or Other
Township or Range Line
Section Line
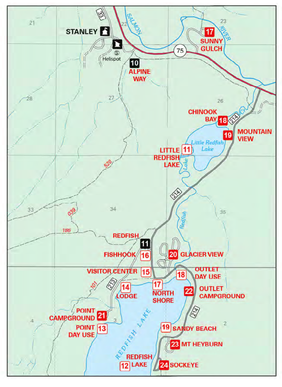
Bureau of Land Management or Forest Service Protraction
Township or Range Line
Section Line