
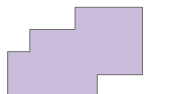



 Native Allotments


 BLM


 NPS


 USFS


 USFWS


 DOD


 Other Fed.


 State


 ANCSA: Regional Corp


 ANCSA: Vil. Corp


 ANCSA: Nat. Corp


 Borough


 City


 Private

 Avoid


 Critical

 Full

 Non-Sensitive

 Unknown

**Known Sites**



0

5


10

20

30

40

Miles



Map updated on 4/12/2017  
Alaska Fire Service GIS Group  
(907) 356-5587

This map is intended for display purposes only.  
No warranty is made by the Bureau of Land Management or the Alaska Fire Service as to the accuracy, reliability, or completeness of information displayed. Fire Perimeters are provided by the Alaska Fire Service itself. Other data was compiled from various public sources. This spatial information may not meet National Map Accuracy Standards. This product was developed through digital means and may be updated without notification.

